FLIGHT PLAN & SITE SURVEY

NOSBONSING FLOAT FLY PARK

October 31, 2026

IMPORTANT NOTICE

Please ensure you have received all required authorizations prior to flight. This Site Survey was created using RPAS Wilco. The user accepts all responsibility for the accuracy of the information.

Terms & Conditions: rpaswilco.com/#tnc

Generated by **RPAS Wilco**

Mission Information

NOSBONSING FLOAT FLY PARK

FLIGHT DETAILS

Reference No:	**MAAC-85-5479**
Project Name:	**NIPISSING MINIATURE AIRCRAFT CLUB**
Pilot Name:	**MAAC**
Pilot Certificate:	
Mission Type:	**VLOS**
Flight Start:	**October 31, 2026 02:42 PM**
Flight End:	**October 31, 2026 03:42 PM**

LOCATION DETAILS

Flight Address:	**NOSBONSING FLOAT FLY PARK**
Latitude:	**46° 13' 50.80" N (46.231)**
Longitude:	**79° 12' 33.94" W (-79.209)**
Field Elevation:	**781 ft MSL**
Altitude / Radius:	**400.0 ft / 926 m (0.5 nm)**
Classification:	**UNCONTROLLED**
FIR / Contact:	**CZYZ / 905-676-4509**

REPORT CONTENTS

Site Survey • Obstacles (if available) • Nearby Aerodromes • Canadian Aviation Regulations • GFA • Aerodrome Supplements • METAR & TAF • NOTAMs • CFS

Flight Map & MODEL Details

MISSION LOCATION SURVEY

FLIGHT AREA MAP



MISSION LOCATION DETAILS

ROLE	LATITUDE	LONGITUDE
MODEL	46° 13' 50.80" N 46.231	79° 12' 33.94" W -79.209
Pilot		
Payload Op.		
Observer		

Airspace Classification

MISSION LOCATION SURVEY

AIRSPACE MAP

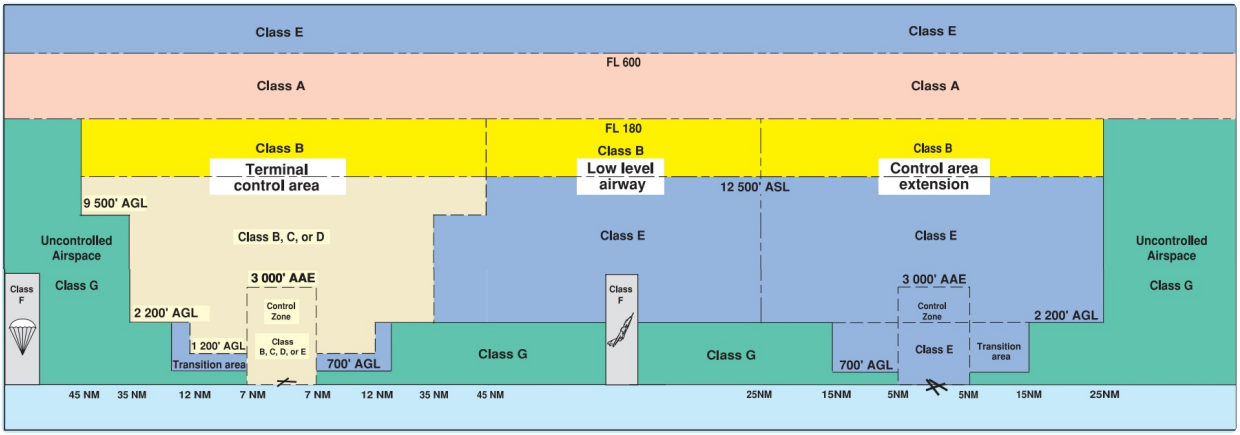

OVERLYING AIRSPACES

Class	Name	Floor	Ceiling
E	T685 Fixed RNAV Route	2200AGL	12500MSL
E	T717 Fixed RNAV Route	2200AGL	12500MSL
E	T744 Fixed RNAV Route	2200AGL	12500MSL
E	North Bay, ON [TA]	2400AGL	18000MSL
E	Southern Ontario Low Level Control Area f) [CAE]	3500MSL	18000MSL

NEAREST AERODROMES & DISTANCE FROM OPERATION

LAKE NOSBONSING (CLN5 - WATERDROME - Reg)	Lat: 46.203	Long: -79.24	2.963KM	1.6NM	SW
Operator: RON COOKE: PHONE: 705-752-2223, POST: 41 Northwoods Dr., Corbeil, ON P0H 1K0 **FIR Contact:** 905-676-4509					
NORTH BAY (CNH7 - WATERDROME - Reg)	Lat: 46.331	Long: -79.401	17.57KM	9.487NM	NW
Operator: ARNSTEIN EQUIPMENT RENTALS: PHONE: 705-472-8500, PHONE: 705-498-1447, POST: UNKNOWN **FIR Contact:** 905-676-4509					

ASTORVILLE / LAKE NOSBONSING ON — CLN5

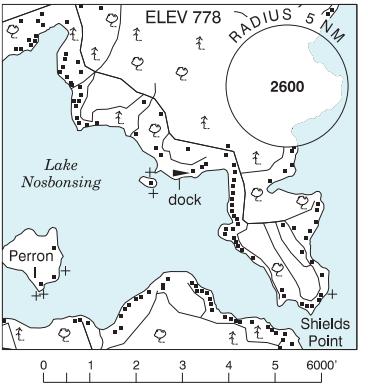

REF	N46 12 10 W79 14 24 1.9ENE 11°W (2017) UTC-5(4) Elev 778' A5000 A5001
OPR	Ron Cooke 705-752-2223 Reg PN
PF	B-1 C-2 D-3,4,5,6
FLT PLN	
FIC	London 866-WXBRIEF (Toll free within Canada) or 866-541-4104 (Toll free within Canada & USA)
SERVICES	
FUEL	100LL Emerg only
OIL	W100, 15W50
A/D DATA	Open water May-Nov
COMM	
ATF	tfc 123.2 5NM 3800ASL
CAUTION	Lgtd twr 1159 ASL (279 AGL) 3.9NM ENE of A/D. 2 unlgtd twrs aprx 1.6NM WSW of A/D.

ATIKOKAN ON — CJH6

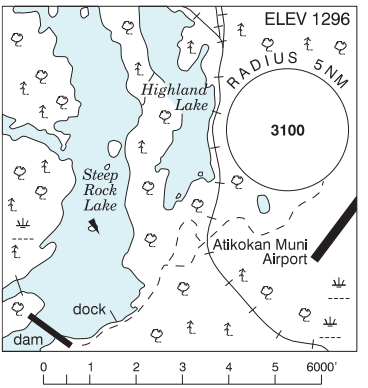

REF	N48 46 W91 40 1WNW 1°W UTC-5 Elev 1296′ A5001 A5008
OPR	Township 807-597-6582 Reg
PF	C-1,2,3,4,5,6
FLT PLN	Pilots to open/close VFR flt plan with London rdo, FISE or by phone
FIC	London 866-WXBRIEF (Toll free within Canada) or 866-541-4104 (Toll free within Canada & USA)
SERVICES	
FUEL	100LL (Muley's Aircraft Maintenance 807-597-4440)
OIL	All
S	2,5
A/D DATA	Open water May-Nov. Depth 4′, sand & clay bottom. Ctc opr, after 22Z ctc 807-597-2135/4440
COMM	
RCO	London rdo 123.275 (FISE) 126.7 (bcst)
MF	tfc 122.3 (no ground station) 5NM centred on Atikokan Muni land A/D 1NM ENE 4500 ASL (CAR 602.98)
UNICOM	122.8
NAV	
NDB	IB 209 (M) N48 49 31 W91 34 39
CAUTION	Land A/D 0.5NM NE.

NORTH BAY ON CNH7

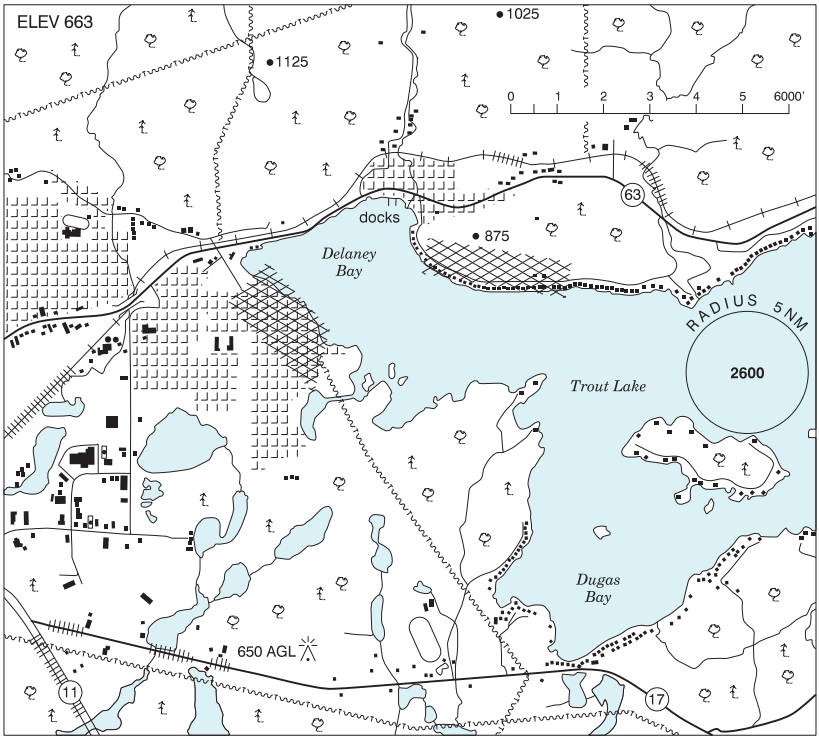

REF	N46 19 52 W79 24 05 Adj NE 12°W UTC-5(4) Elev 663´ A5000 A5001 LO4 LO6 LO7
OPR	Arnstein Equipment Rentals 705-472-8500 or 705-498-1447 Reg PPR
PF	B-1 C-2,3,4,5,6
FLT PLN	
FIC	London 866-WXBRIEF (Toll free within Canada) or 866-541-4104 (Toll free within Canada & USA)
SERVICES	
FUEL	100LL Fuel key lock svc avbl 1 hr PN 705-498-1447/0311 or 705-497-3639/477-8372
OIL	O/R
S	2,3 705-492-4380 or 905-518-8075, 4,5
A/D DATA	Open water May-Nov. Docks & slipway.
COMM	
RCO	London rdo rdo 123.55 (FISE) 126.7 (bcst)
ATIS	124.9 228.2 1130-0330Z‡ at land A/D
RADIO	118.3 236.6 257.2 (E) 1130-0330Z‡ at land A/D
MF	rdo 118.3 1130-0330Z‡ O/T tfc 7NM 5000 ASL around North Bay land A/D 3NM N (CAR 602.98)
NAV	
DME	YYB 115.4 Ch 101 N46 21 35 W79 26 22 (1171′)

NORTH BAY ON (Cont'd) CNH7

PRO	Left & right hand circuits to remain at all times S of Hwy 63 (CAR 602.96). Avoid noise sensitive areas (See A/D sketch)
CAUTION	On tkof watch for acft in land A/D tfc pattern. Pilots should avoid overflight of Natural Gas pumping stn loc 5NM NW. Class "E" CZ to 5000 ASL (3800 AGL) 7NM radius at land A/D. See VFR charts for Class "E" exclusion areas. Disposal area of waste explosives at N46 16 30 W79 25 00 (3NM S of A/D) should be avoided at alt less than 3700 ASL.

NORTH OF SIXTY NT — See OBRE LAKE / NORTH OF SIXTY

NORTH PORT ON — See SEAGRAVE / NORTH PORT

NORWAY HOUSE MB CKY3

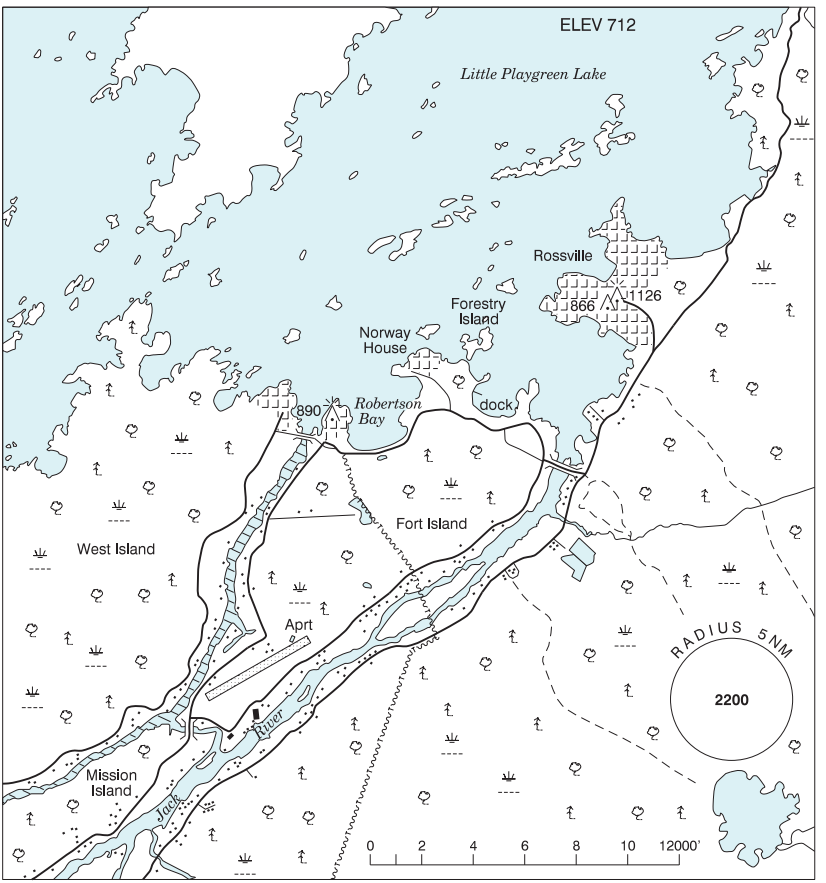

REF	N53 59 14 W97 48 23 Adj 5°E UTC-6(5) Elev 712´ A5016 LO3