FLIGHT PLAN & SITE SURVEY

MILLSON FIELD, CMF4

October 31, 2026

IMPORTANT NOTICE

Please ensure you have received all required authorizations prior to flight. This Site Survey was created using RPAS Wilco. The user accepts all responsibility for the accuracy of the information.

Terms & Conditions: rpaswilco.com/#tnc

Generated by **RPAS Wilco**

Mission Information

MILLSON FIELD, CMF4

FLIGHT DETAILS

Reference No:	**MAAC-771-4835**
Project Name:	**NORTHUMBERLAND ELECTRIC AVIATORS**
Pilot Name:	**MAAC**
Pilot Certificate:	
Mission Type:	**VLOS**
Flight Start:	**October 31, 2026 02:43 PM**
Flight End:	**October 31, 2026 03:43 PM**

LOCATION DETAILS

Flight Address:	**MILLSON FIELD, CMF4**
Latitude:	**43° 59' 22.20" N (43.989)**
Longitude:	**78° 25' 43.50" W (-78.429)**
Field Elevation:	**525 ft MSL**
Altitude / Radius:	**400.0 ft / 926 m (0.5 nm)**
Classification:	**UNCONTROLLED**
FIR / Contact:	**CZYZ / 905-676-4509**

REPORT CONTENTS

Site Survey • Obstacles (if available) • Nearby Aerodromes • Canadian Aviation Regulations • GFA • Aerodrome Supplements • METAR & TAF • NOTAMs • CFS

Flight Map & MODEL Details

MISSION LOCATION SURVEY

FLIGHT AREA MAP

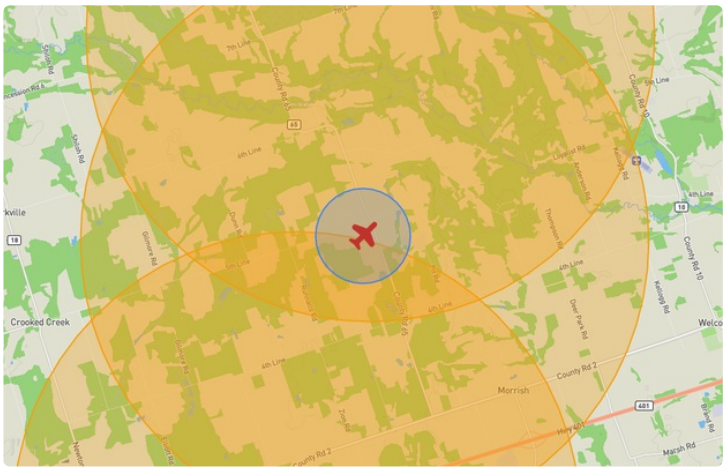

MISSION LOCATION DETAILS

ROLE	LATITUDE	LONGITUDE
MODEL	43° 59' 22.20" N 43.989	78° 25' 43.50" W -78.429
Pilot		
Payload Op.		
Observer		

Airspace Classification

MISSION LOCATION SURVEY

AIRSPACE MAP

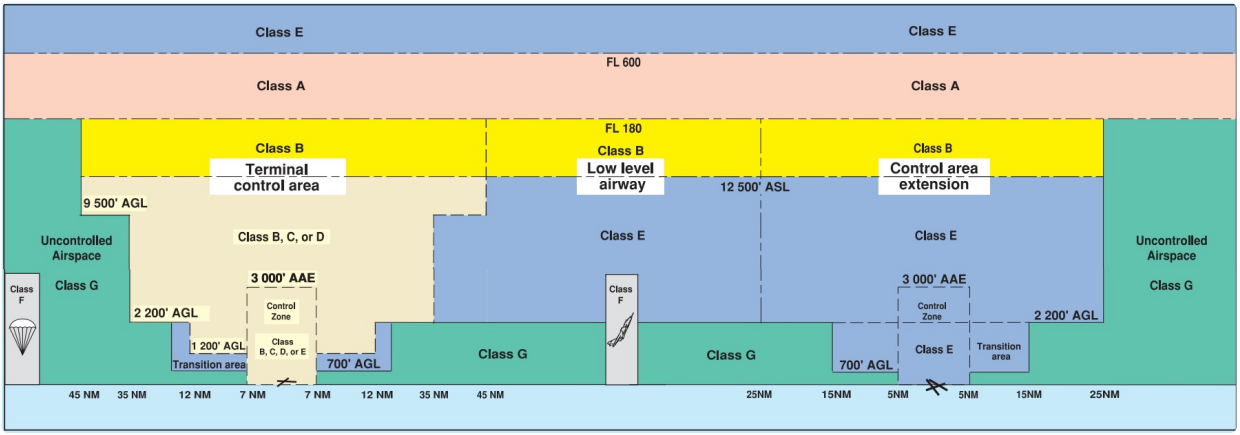

OVERLYING AIRSPACES

Class	Name	Floor	Ceiling
E	Peterborough, ON [TA]	700AGL	18000MSL
E	T781 Fixed RNAV Route	2200AGL	12500MSL
E	Southern Ontario Low Level Control Area a) [CAE]	2500MSL	6500MSL
E	Southern Ontario Low Level Control Area c) [CAE]	6500MSL	18000MSL
E	Toronto, ON [TSP RQ]	6500MSL	12500MSL

NEAREST AERODROMES & DISTANCE FROM OPERATION

PORT HOPE (MILLSON FIELD) (CMF4 - AERODROME - Reg)	Lat: 43.989	Long: -78.428	0.0KM	0.0NM	S
Operator: WAYNE MILLSON: PHONE: 905-373-6895, POST: UNKNOWN **FIR Contact:** 905-676-4509					
PORT HOPE (PETER'S FIELD) (CPH3 - AERODROME - Reg)	Lat: 44.025	Long: -78.427	2.993KM	1.616NM	N
Operator: SPATIAL CONCEPTS: PHONE: 416-602-6199, POST: UNKNOWN **FIR Contact:** 905-676-4509					
STEEVES FIELD (CNT9 - AERODROME - Reg)	Lat: 43.94	Long: -78.445	4.73KM	2.554NM	S
Operator: J & L LEGASSIE: PHONE: 416-998-6710, POST: UNKNOWN **FIR Contact:** 905-676-4509					
ORONO FIELD (COR3 - AERODROME - Reg)	Lat: 43.973	Long: -78.589	12.043KM	6.503NM	W
Operator: PAUL KOUKIDIS: PHONE: 416-702-3783, POST: UNKNOWN **FIR Contact:** 905-676-4509					
HAWKEFIELD (CHF4 - AERODROME - Reg)	Lat: 43.998	Long: -78.648	16.645KM	8.988NM	W
Operator: HANNU HALMINEN: PHONE: 905-449-1857 , POST: 3283 Concession Road 7, Orono, ON L0B 1M0 **FIR Contact:** 905-676-4509					

PORT HOPE (MILLSON FIELD) ON CMF4

REF	N43 59 20 W78 25 42 5.4WNW 11°W (2016) UTC-5(4) Elev 525' A5000
OPR	Wayne Millson 905-373-6895 Reg PPR
PF	B-1 C-2,3,5 D-4,6
FLT PLN	
FIC	LONDON 866-WXBRIEF (Toll free within Canada) or 866-541-4104 (Toll free within Canada & USA)
RWY DATA	Rwy 17(171°)/35(351°) 2074x70 GRASS
RCR	Opr No win maint
COMM	
ATF	tfc 123.2 5NM 3500 ASL
PRO	Remote control a/c club activity located mid field, will give way to acft on apch. Acft training conducted in vic, monitor 126.7.
CAUTION	P-lines 1/2 mile S of Thld 35. Wildlife may be on rwy present dawn/dusk.

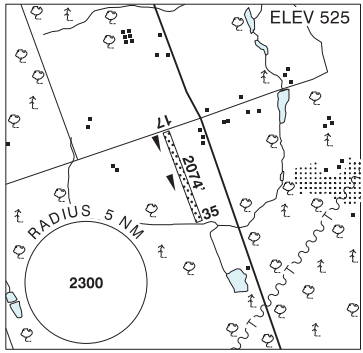

PORT HOPE (PETER'S FIELD) ON CPH3

REF	N44 01 29 W78 25 37 6NW 11°W UTC-5(4) Elev 560' A5000
OPR	Spatial Concepts 416-602-6199 Reg PPR
PF	C-1,2,3,4,5 D-6
FLT PLN **FIC**	London 866-WXBRIEF (Toll free within Canada) or 866-541-4104 (Toll free within Canada & USA)
RWY DATA	Rwy 16(163°)/34(343°) 3200x120 GRASS Thld 16 displ 450' Rwy 02(023°)/20(203°) 2200x120 GRASS
RCR	Opr No win maint
COMM **ATF**	tfc 123.2 4NM 3600 ASL
CAUTION	Trees 60 AGL 180' N Thld 16. Unlgtd P-lines 35 AGL 110' N Thld 16. Treeline 30 AGL 70' W rwy centreline at Thld 16. Rwy 16 pronounced down slope aprx 1200' from thld for 500'. Trees 60 AGL 75' E of rwy intxn. Hi performance glider activity at A/D. Severe drop-off aprx 500' of Thld 34. Extv bird activity in vic of rwys. Acft at Thld 20 unable to see acft on final apch of Rwy 34/16.

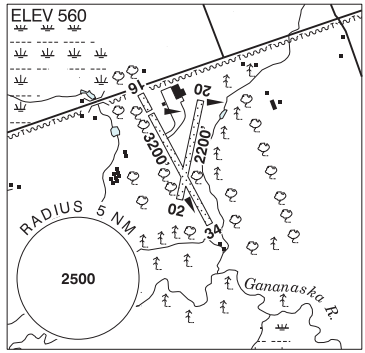

NEWTONVILLE / STEEVES FIELD ON CNT9

REF	N43 56 24 W78 26 42 2.1E 11°W (2017) UTC-5(4) Elev 502' A5000
OPR	J & L LeGassie 416-998-6710 Reg PPR
PF	B-1 C-2 D-3,4,5,6
FLT PLN FIC	London 866-WXBRIEF (Toll free within Canada) or 866-541-4104 (Toll free within Canada & USA)
RWY DATA RCR	Rwy 09(085°)/27(265°) 2028x62 GRASS Thld 27 displ 801' Opr No win maint. Rwy soft in spring.
COMM ATF	tfc 123.2 5NM 3500 ASL
CAUTION	Trees E of Thld 27. P-line aprx 0.3NM SSW of A/D.

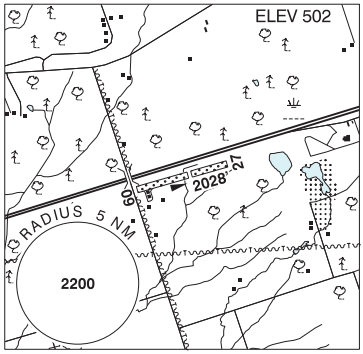

ORONO FIELD ON COR3

REF	N43 58 22 W78 35 22 1.2ESE 11°W (2016) UTC-5(4) Elev 590' A5000
OPR	Paul Koukidis 416-702-3783 Reg PPR
PF	C-2
FLT PLN	
FIC	London 866-WXBRIEF (Toll free within Canada) or 866-541-4104 (Toll free within Canada & USA)
RWY DATA	Rwy 17(173°)/35(353°) 1467x75 GRASS
RCR	Opr Ltd maint. No win maint. Rwy strength & cond subject to seasonal & climatic variations. Rwy rough & undulating. PN
COMM	
ATF	tfc 123.2 5NM 3600 ASL
CAUTION	50' trees on arr/dep ends of rwy. P-lines parallel adj to rwy along road. Lgtd twr 692 ASL (200 AGL) 0.9NM W of A/D. Wind turbines to 1451 ASL (480 AGL) aprx 2.1NM N of A/D.

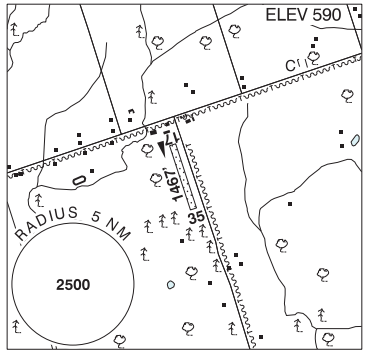

ORONO / HAWKEFIELD ON CHF4

REF	N43 59 54 W78 38 54 1.9NW 11°W (2016) UTC-5(4) Elev 620' A5000
OPR	Hannu Halminen 905-449-1857 Reg PPR
PF	C-1,2,3,5,7
FLT PLN FIC	London 866-WXBRIEF (Toll free within Canada) or 866-541-4104 (Toll free within Canada & USA)
SERVICES S	1,4
RWY DATA RCR	Rwy 18(178°)/36(358°) 4250x100 GRASS Opr No win maint
COMM ATF	tfc 123.2 2NM 3700 ASL
PRO	Rgt hand circuits Rwy 18 (CAR 602.96)
CAUTION	High tension p-line 130 AGL 0.2NM N of Rwy 18.

