FLIGHT PLAN & SITE SURVEY

COBOURG COMMUNITY CENTRE

October 31, 2026

IMPORTANT NOTICE

Please ensure you have received all required authorizations prior to flight. This Site Survey was created using RPAS Wilco. The user accepts all responsibility for the accuracy of the information.

Terms & Conditions: rpaswilco.com/#tnc

Mission Information

COBOURG COMMUNITY CENTRE

FLIGHT DETAILS

Reference No:	**MAAC-771-4847**
Project Name:	**NORTHUMBERLAND ELECTRIC AVIATORS**
Pilot Name:	**MAAC**
Pilot Certificate:	
Mission Type:	**VLOS**
Flight Start:	**October 31, 2026 02:43 PM**
Flight End:	**October 31, 2026 03:43 PM**

LOCATION DETAILS

Flight Address:	**COBOURG COMMUNITY CENTRE**
Latitude:	**43° 58' 29.70" N (43.975)**
Longitude:	**78° 9' 39.50" W (-78.161)**
Field Elevation:	**322 ft MSL**
Altitude / Radius:	**400.0 ft / 926 m (0.5 nm)**
Classification:	**UNCONTROLLED**
FIR / Contact:	**CZYZ / 905-676-4509**

REPORT CONTENTS

Site Survey • Obstacles (if available) • Nearby Aerodromes • Canadian Aviation Regulations • GFA • Aerodrome Supplements • METAR & TAF • NOTAMs • CFS

Flight Map & MODEL Details

MISSION LOCATION SURVEY

FLIGHT AREA MAP

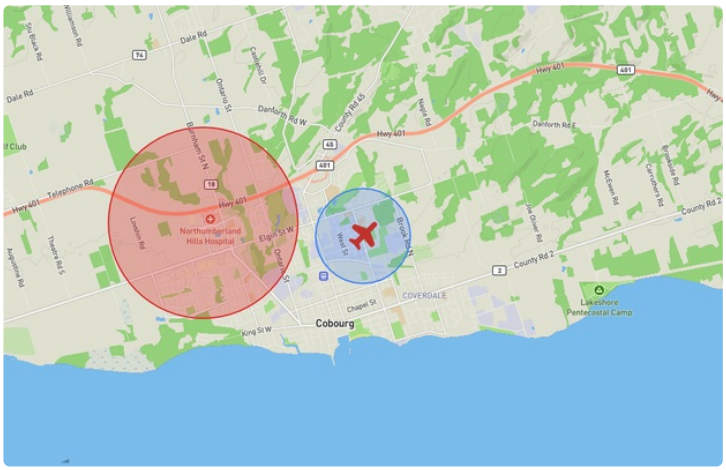

MISSION LOCATION DETAILS

ROLE	LATITUDE	LONGITUDE
MODEL	43° 58' 29.70" N 43.975	78° 9' 39.50" W -78.161
Pilot		
Payload Op.		
Observer		

Airspace Classification

MISSION LOCATION SURVEY

AIRSPACE MAP

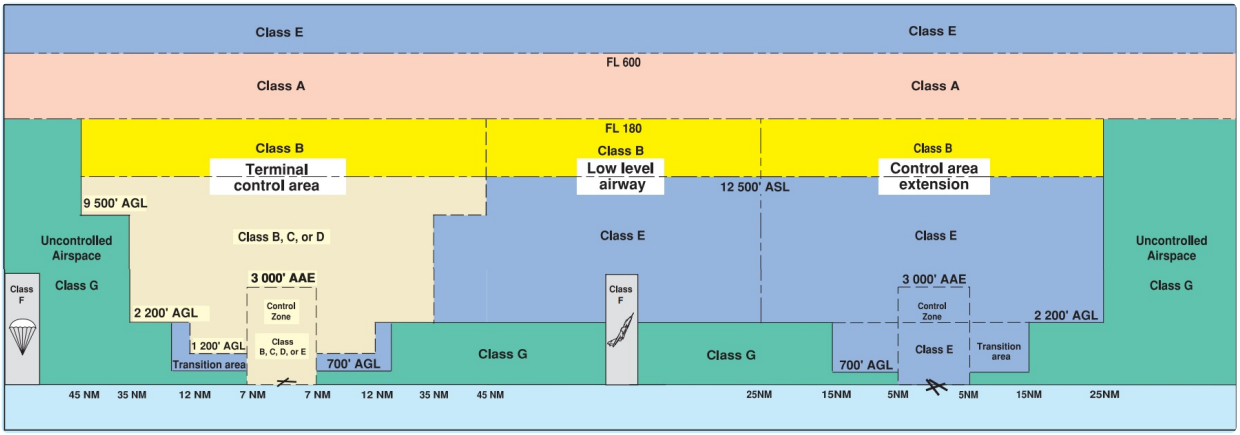

OVERLYING AIRSPACES

Class	Name	Floor	Ceiling
E	Trenton, ON d) [TCA]	700AGL	17000MSL

NEAREST AERODROMES & DISTANCE FROM OPERATION

COBOURG (NORTHUMBERLAND HILLS HOSPITAL) (CNB4 - HELIPORT - Cert)	Lat: 43.977	Long: -78.2	2.207KM	1.192NM	W

Operator: NORTHUMBERLAND HILLS HOSPITAL: PHONE: 905-372-6811, POST: UNKNOWN **FIR Contact:** 905-676-4509

COBOURG (NORTHUMBERLAND HILLS HOSP) ON (Heli) CNB4

REF	N43 58 38 W78 12 00 Adj NW 12°W UTC-5(4) Elev 343´ A5000
OPR	Northumberland Hills Hosp 905-372-6811 Cert PPR
FLT PLN **FIC**	London 866-WXBRIEF (Toll free within Canada) or 866-541-4104 (Toll free within Canada & USA)
HELI DATA	FATO/TLOF 86' dia CONC/ASPH Safety Area 114' dia Max heli length 57'
RCR	Opr
LIGHTING	RY(LO) RF(FH) Perimeter lights green

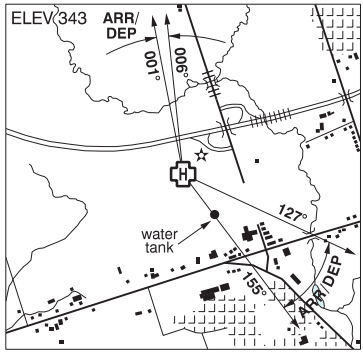

PRO	Arr/dep btwn 001°-006° & 127°-155° fr heli, slope 8% (H3), day/night use.
CAUTION	Water twr 516 ASL aprx 1000´ SSE & P-lines 200´ S of heli E-W alignment.