FLIGHT PLAN & SITE SURVEY

FIELD - COLLEGE NOUVELLES FRONTIÈRES

October 31, 2026

IMPORTANT NOTICE

Please ensure you have received all required authorizations prior to flight. This Site Survey was created using RPAS Wilco. The user accepts all responsibility for the accuracy of the information.

Terms & Conditions: rpaswilco.com/#tnc

Generated by **RPAS Wilco**

Mission Information

FIELD - COLLEGE NOUVELLES FRONTIÈRES

FLIGHT DETAILS

Reference No:	**MAAC-96-4986**
Project Name:	**LES AILERONS**
Pilot Name:	**MAAC**
Pilot Certificate:	
Mission Type:	**VLOS**
Flight Start:	**October 31, 2026 02:44 PM**
Flight End:	**October 31, 2026 03:44 PM**

LOCATION DETAILS

Flight Address:	**FIELD - COLLEGE NOUVELLES FRONTIÈRES**
Latitude:	**45° 26' 36.12" N (45.443)**
Longitude:	**75° 44' 58.64" W (-75.75)**
Field Elevation:	**308 ft MSL**
Altitude / Radius:	**400.0 ft / 926 m (0.5 nm)**
Classification:	**RESTRICTED**
FIR / Contact:	**CZUL / 514-633-3365**

NOTES

Your flight is in restricted airspace.
Please obtain approval from controlling agency found in the DAH.

REPORT CONTENTS

Site Survey • Obstacles (if available) • Nearby Aerodromes • Canadian Aviation Regulations • GFA • Aerodrome Supplements • METAR & TAF • NOTAMs • CFS

Flight Map & MODEL Details

MISSION LOCATION SURVEY

FLIGHT AREA MAP

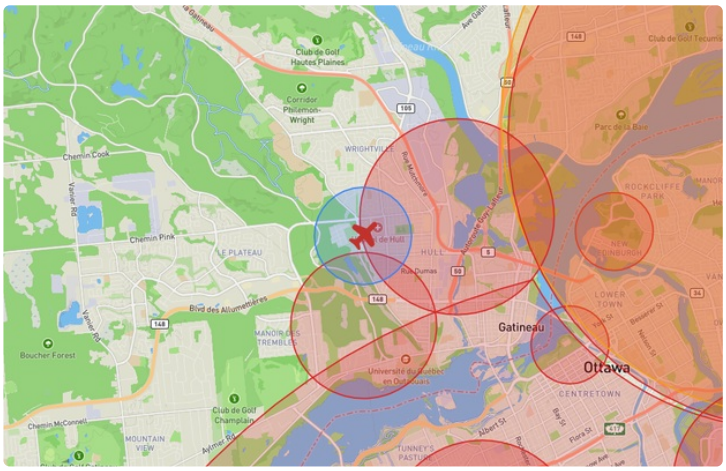

MISSION LOCATION DETAILS

ROLE	LATITUDE	LONGITUDE
MODEL	45° 26' 36.12" N 45.443	75° 44' 58.64" W -75.75
Pilot		
Payload Op.		
Observer		

Airspace Classification

MISSION LOCATION SURVEY

AIRSPACE MAP

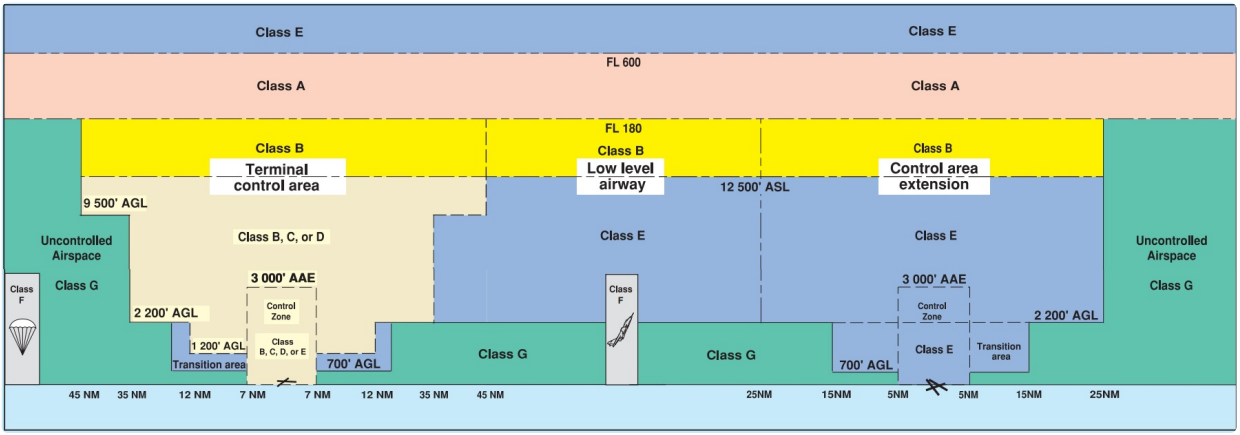

OVERLYING AIRSPACES

Class	Name	Floor	Ceiling
F	CYR667 HULL, QC	SFC	1200MSL
User Agency: Deputy Director General of security, Correctional Services at (514) 864- 8010 ext 50502 **Controlling Agency:** Deputy Director General of security, Correctional Services at (514) 864- 8010 ext 50502			
E	Ottawa, ON a) [CAE]	1500AGL	18000MSL
E	Ottawa, ON d) [TSP RQ]	2500MSL	3000MSL
E	Ottawa, ON b) [CAE]	2500AGL	18000MSL
C	Ottawa, ON d) [TCA]	3000MSL	4000MSL
C	Ottawa, ON c) [TCA]	4000MSL	5000MSL
C	Ottawa, ON b) [TCA]	5000MSL	12500MSL
E	3.5.2-5 [CAE]	6000AGL	18000MSL
E	Ottawa, ON e) [TSP RQ]	6500MSL	12500MSL

NEAREST AERODROMES & DISTANCE FROM OPERATION

GATINEAU (CASINO) (CTA9 - HELIPORT - Cert)	Lat: 45.447	Long: -75.727	0.902KM	0.487NM	E
Operator: CASILOC INCORPORATED: FAX: 819-772-3704, PHONE: 819-772-6262 +3636, POST: UNKNOWN **FIR Contact:** 514-633-3365					
OTTAWA (CIVIC HOSPITAL) (CPP7 - HELIPORT - Cert)	Lat: 45.392	Long: -75.721	5.254KM	2.837NM	S
Operator: OTTAWA CIVIC HOSPITAL: PHONE: 613-761-4000, POST: UNKNOWN **FIR Contact:** 514-633-3365					
ROCKCLIFFE (CTR7 - WATERDROME - Reg)	Lat: 45.463	Long: -75.645	7.544KM	4.073NM	E
Operator: ROCKCLIFFE FLYING CLUB: PHONE: 613-746-4425, POST: UNKNOWN **FIR Contact:** 514-633-3365					
ROCKCLIFFE (CYRO - AERODROME - Cert)	Lat: 45.461	Long: -75.643	7.604KM	4.106NM	E
Operator: ROCKCLIFFE FLYING CLUB: FAX: 613-746-3354, PHONE: 613-746-4425, POST: UNKNOWN **FIR Contact:** 514-633-3365					
OTTAWA (CHILDREN'S HOSPITAL) (CPK7 - HELIPORT - Cert)	Lat: 45.401	Long: -75.65	8.14KM	4.395NM	SE
Operator: CHILDREN'S HOSPITAL OF EASTERN ONTARIO: PHONE: 613-737-7600 +2272, POST: UNKNOWN **FIR Contact:** 514-633-3365					

OTTAWA / GATINEAU (CASINO) QC (Heli) CTA9

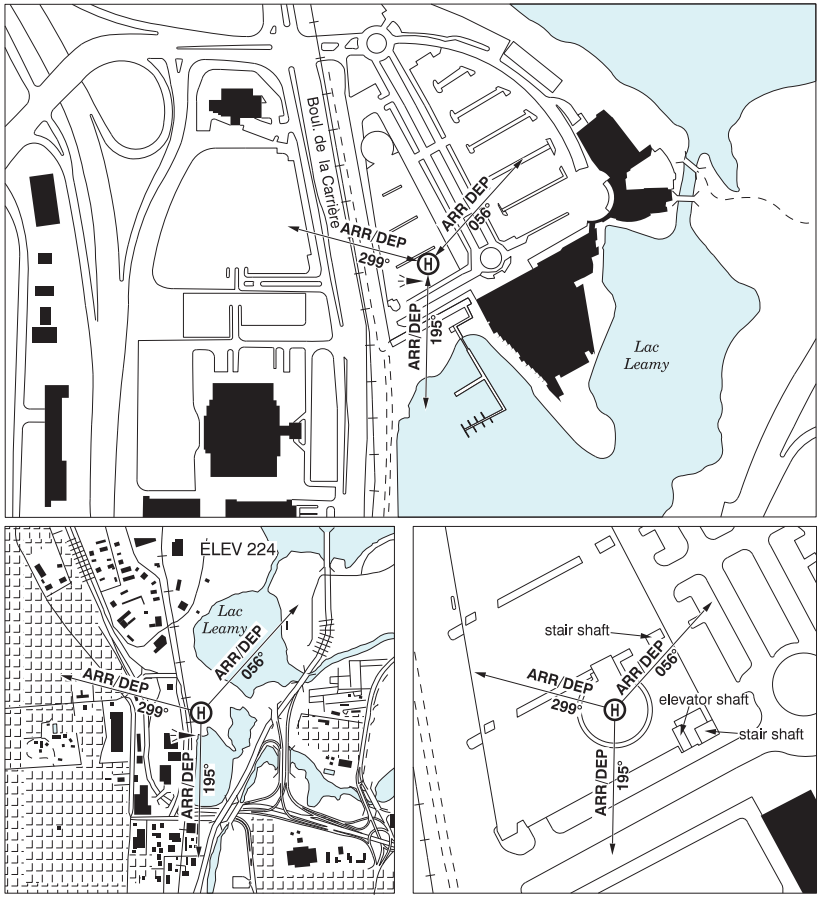

REF	N45 26 48 W75 43 36 Adj 13°W (2025) UTC-5(4) Elev 224' A1905 A5000 A5002
OPR	Casiloc Inc 819-772-6262 Ext 3636 Fax 819-772-3704 Cert PPR
PF	C-1,2,3,4,5
FLT PLN **FIC**	Québec 866-GOMÉTÉO or 866-WXBRIEF (Toll free within Canada) or 866-541-4105 (Toll free within Canada & USA)
HELI DATA **RCR**	FATO/TLOF 71' dia CONC Safety Area 90' dia Max heli overall length 47' (CAR 602.96) Rooftop heli 11,023 lbs Opr
LIGHTING	RY(ME) RF(FL) ARCAL-123.2 type J

OTTAWA / GATINEAU (CASINO) QC (Heli) (Cont'd) CTA9

COMM	
RCO	Québec rdo (Gatineau) 123.375 (FISE)
ATF	Rockcliffe UNICOM ltd hrs O/T tfc 123.5 5NM 3200 ASL excluding Gatineau CZ, Ottawa/Macdonald-Cartier Intl CZ and the airspace that lies within Ottawa TCA class C airspace.
PRO	Arr/dep 056° & 299° fr heli, (H1) (CAR 602.96) Arr/dep 195° fr heli, slope 6% (H3) (CAR 602.96). H1 ops PPR (CAR 602.96) and must meet required performance criteria per CAR 325.19. Flt over boats proh. **VFR Codes: I**n order to minimize delays, ATC freq congestion and for better airspace management, as well as to improve safety, ctc the Montreal ACC at 866-VFR-CODE (866-837-2633), or the FIC at 1-866-GOMETEO or 1-866-WX BRIEF, to provide ATC with info pertaining to your flt to obtain your transponder code at least 30 min prior to a flight into Ottawa Class C airspace.
CAUTION	Bldg 262 ASL aprx 308' SE of heli. Bldg 420 ASL aprx 738' E of heli.

OTTAWA (CIVIC HOSP) ON (Heli) CPP7

REF	N45 23 30 W75 43 14 14°W UTC-5(4) Elev 265´ A1905 A5000 A5002
OPR	Ottawa Civic Hosp 613-761-4000 Cert PPR
PF	B-1 C-2,3,4,5,6
FLT PLN **FIC**	(bil) Québec 866-GOMÉTÉO or 866-WXBRIEF (Toll free within Canada) or 866-541-4105 (Toll free within Canada & USA)
HELI DATA	FATO/TLOF 86' dia ASPH Safety Area 114' dia Max heli overall length 57.5'
RCR	Opr
LIGHTING	RY(LO) RF(FL)
COMM	
RCO	Québec rdo (Ottawa/M.-C. Intl) 123.15 (FISE) 126.7 (bcst)
TWR	Ottawa 118.8
PRO	Arr/dep 190°-220° fr heli, slope 8% (H3), day/night use.
CAUTION	P-lines and trees near ldg area.

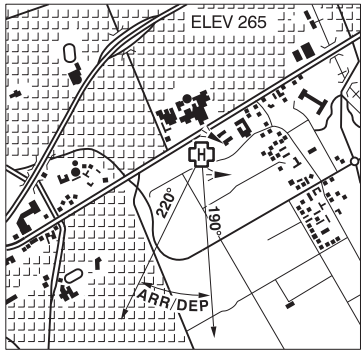

OTTAWA / ROCKCLIFFE VFR TERMINAL PROCEDURES CHART (Cont'd)

NAME	IDENT	LAT/LONG
CHAMPLAIN BRIDGE	VCCHB	N45° 24' 30" W075° 45' 30"
CHELSEA DAM	VCHEL	N45° 30' 48" W075° 46' 32"
CUMBERLAND	VCMBL	N45° 31' 00" W075° 24' 36"
DESCHENES QUARRY	VCQRY	N45° 25' 48" W075° 49' 12"
INNES	VCINS	N45° 25' 25" W075° 34' 47"
ORLEANS	VCORL	N45° 28' 34" W075° 31' 27"

OTTAWA / ROCKCLIFFE ON CTR7

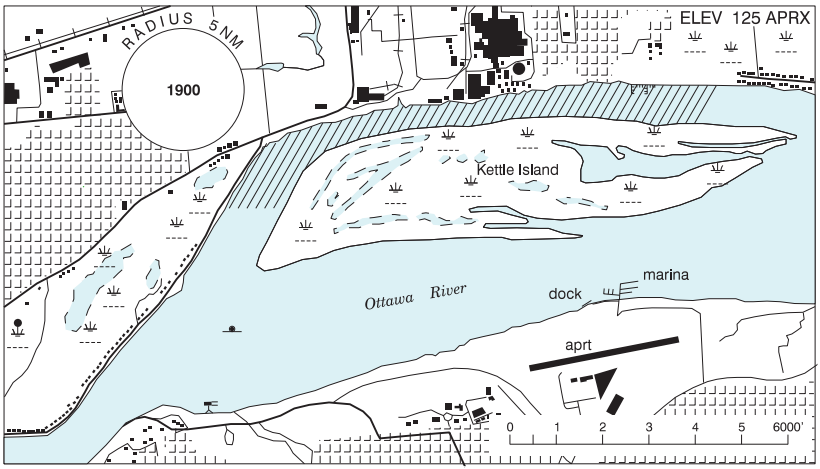

REF	N45 27 47 W75 38 41 Adj NE 14°W UTC-5(4) Elev 125´ aprx A1905 A5000 A5002
OPR	Rockcliffe Flying Club 613-746-4425 Reg PPR
FLT PLN **FIC**	(bil) Québec 866-GOMÉTÉO or 866-WXBRIEF (Toll free within Canada) or 866-541-4105 (Toll free within Canada & USA)
SERVICES **FUEL** **OIL**	 100LL at land A/D 15W50 at land A/D
A/D DATA	Open water May-Oct
COMM **ATF**	 Rockcliffe UNICOM ltd hrs O/T tfc 123.5 5NM centred on Rockcliffe land A/D adj 3200 ASL excluding Gatineau CZ, Ottawa/Macdonald-Cartier Intl CZ and the airspace that lies within Ottawa TCA class C airspace.
NAV **DME**	 OTTAWA YOW 114.6 Ch 93 N45 26 30 W75 53 49

OTTAWA / ROCKCLIFFE ON (Cont'd) CTR7

PRO	Join Rockcliffe aprt circuit pattern. All circuits to the N of aprt. Where practicable keep downwind legs over the river. **AIRSPACE**: VFR FLIGHTS IN OTTAWA CLASS C AND TERMINAL CLASS C AIRSPACE SEE OTTAWA / MACDONALD-CARTIER INTL FOR PROCEDURES. **VFR Codes:** In order to minimize delays, ATC freq congestion and for better airspace management, as well as to improve safety, ctc the Montreal ACC at 866-VFR-CODE (866-837-2633), or the FIC at 1-866-GOMETEO or 1-866-WX BRIEF, to provide ATC with info pertaining to your flt to obtain your transponder code at least 30 min prior to a flight into Ottawa Class C airspace.
CAUTION	Hvy boat tfc in summer on wknds. Shallow and debris area indicated by hatched area on sketch.

OTTER LAKE SK CKB4

REF	N55 36 00 W104 46 00 Adj 10°E (2012) UTC-6 Elev 1143′ A5015 A5016 LO1
OPR	Osprey Wings Ltd 306-635-2112 Reg
PF	B-1,5 PN Opr
FLT PLN **FIC**	Edmonton 866-WXBRIEF (Toll free within Canada) or 866-541-4102 (Toll free within Canada & USA)
SERVICES **FUEL** **OIL** **S**	 100LL, JA-1 All 7
A/D DATA	Open water mid May-mid Oct. Depth 4-6′. Skiplanes in win.
COMM **ATF**	 UNICOM ltd hrs O/T tfc 122.8 5NM 4300 ASL
CAUTION	Unlgtd twr 1357 ASL (212 AGL) 2.6NM NE of A/D.

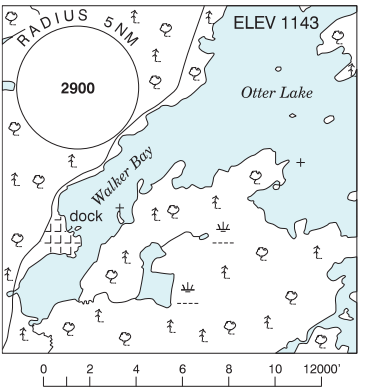

PACES LAKE NS — See MUSQUODOBOIT HARBOUR / PACES LAKE

PACIFIC RADIO – RCO (KAMLOOPS FIC)

For a list of Pacific RCOs and map, see Planning Section under FISE RCOs.

OTTAWA / ROCKCLIFFE ON CYRO

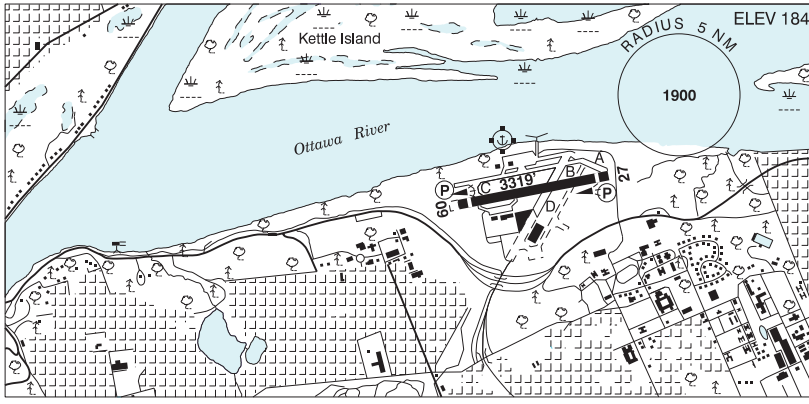

REF	N45 27 38 W75 38 36 Adj NE 13°W (2016) UTC-5(4) Elev 184′ A1905 A5000 A5002 LO6 LO7 T2
OPR	Rockcliffe Flying Club 613-746-4425 Fax 613-746-3354 11-23Z‡ Cert Ldg fees for commercial acft exc flt schools
PF	B-1 C-2,3,4,5,6
CUST	AOE/CAN
FLT PLN	(bil)
FIC	Québec 866-GOMÉTÉO or 866-WXBRIEF (Toll free within Canada) or 866-541-4105 (Toll free within Canada & USA)
ACC	Montreal 514-633-3211 or 800-633-1353, all Flt Plns, IFR tng PPR
SERVICES	
FUEL	100LL 11-23Z‡ 1 HR PN
OIL	15W50
S	2 (13-21Z‡ Mon-Fri),4,5,6
RWY DATA	Rwy 09(092°)/27(272°) 3319x100 ASPH Thld 09 displ 200'. Thld 27 displ 214'.
RWY CERT	Rwy 09/27 AGN II
TWY	Twy D: unlgtd
RCR	Opr Ltd win maint. Rstd to acft 18,000 lbs and under. PPR for acft over 18,000 lbs.
LIGHTING	09-(TE ME) P1 5.7°, 27-(TE ME) P1 5.7° ARCAL 123.5 type K (see CAUTION)
COMM	
RCO	Québec rdo (Gatineau) 123.375 (FISE)
ATF	UNICOM ltd hrs O/T tfc 123.5 5NM 3200 ASL excluding Gatineau CZ, Ottawa/Macdonald-Cartier Intl CZ and the airspace that lies within Ottawa TCA class C airspace.

OTTAWA / ROCKCLIFFE ON (Cont'd) CYRO

PRO	**CIRCUITS:** Rgt hand circuits Rwy 27 (CAR 602.96). As soon as practicable after tkof fr Rwy 09 or 27 turn 20° to the North. Pilots entering the CYND MF zone after departure: contact GATINEAU RADIO on 122.3 on the ground at CYRO to advise of your intentions 5 minutes prior to entering the CYND MF zone. **MUSEUM:** Aircraft wishing to park at the Canada Aviation and Space Museum are requested to contact the Rockcliffe Flying Club, by tel or UNICOM for instructions prior arr. **AIRSPACE:** VFR FLIGHTS IN OTTAWA CLASS C AND TERMINAL CLASS C AIRSPACE SEE OTTAWA / MACDONALD-CARTIER INTL FOR PROCEDURES. **VFR Codes:** In order to minimize delays, ATC freq congestion and for better airspace management, as well as to improve safety, ctc the Montreal ACC at 866-VFR-CODE (866-837-2633), or the FIC at 1-866-GOMETEO or 1-866-WX BRIEF, to provide ATC with info pertaining to your flt to obtain your transponder code at least 30 min prior to a flight into Ottawa Class C airspace.
CAUTION	Sections of North apron breaking up & covered with loose gravel. Extv bird activity. Feb-May and Sep-Nov. Rstd areas CYR537 and CYR538 cont located 1.5NM W. Adjust flt path/altitude to avoid entry. See VTPC. PAPI apch slope ensures clearance over trees. **ARCAL:** Acft arr fr the E or S may not be able to activate ARCAL until aprx 1NM from the aprt. Acft on the ground positioned at the E end of the aprt may not be able to activate ARCAL until positioned closer to the W end of the aprt.

OTTAWA / ROCKCLIFFE VFR TERMINAL PROCEDURES

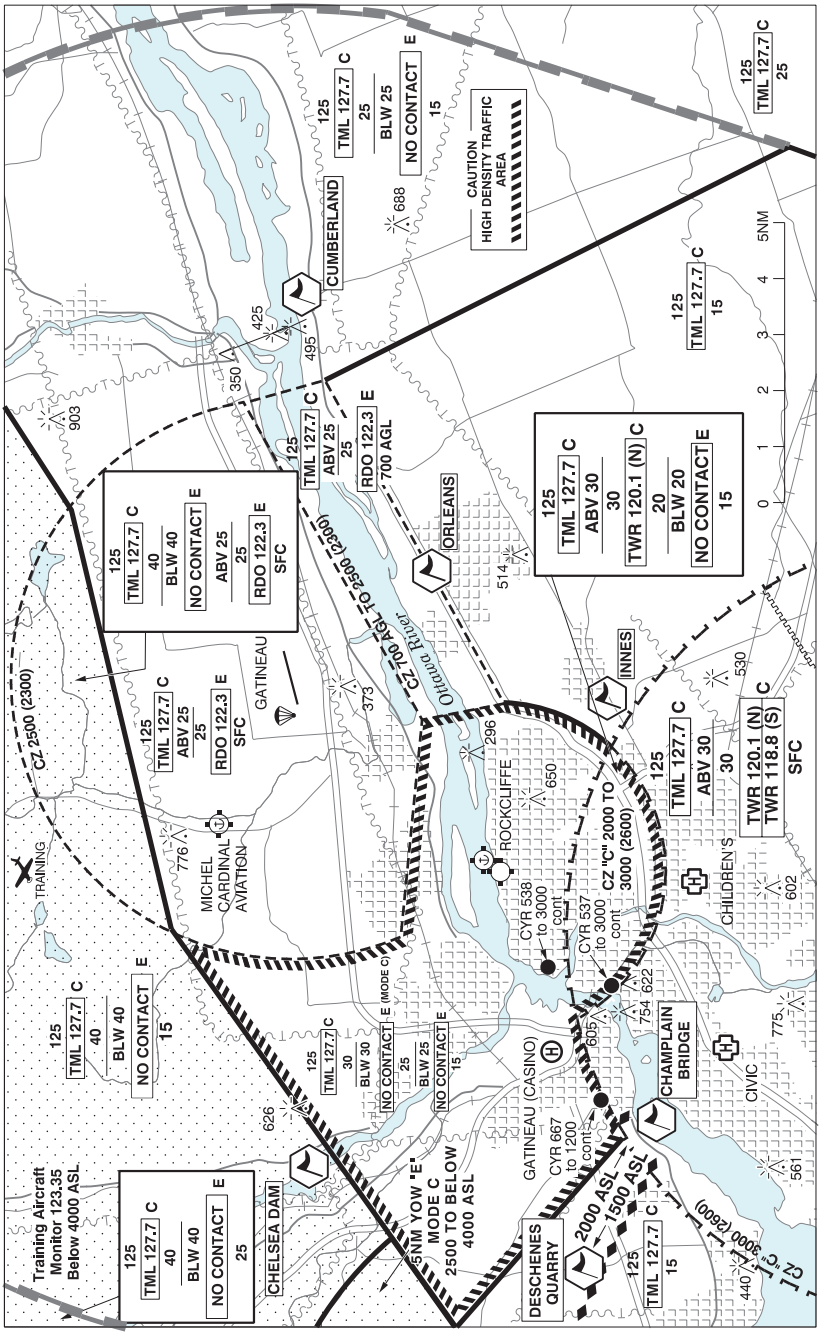

OTTAWA / ROCKCLIFFE VFR TERMINAL PROCEDURES (Cont'd)

NAME	IDENT	LAT/LONG
CHAMPLAIN BRIDGE	VCCHB	N45° 24' 30" W075° 45' 30"
CHELSEA DAM	VCHEL	N45° 30' 48" W075° 46' 32"
CUMBERLAND	VCMBL	N45° 31' 00" W075° 24' 36"
DESCHENES QUARRY	VCQRY	N45° 25' 48" W075° 49' 12"
INNES	VCINS	N45° 25' 25" W075° 34' 47"
ORLEANS	VCORL	N45° 28' 34" W075° 31' 27"

OTTAWA (CHILDREN'S HOSP) ON (Heli) CPK7

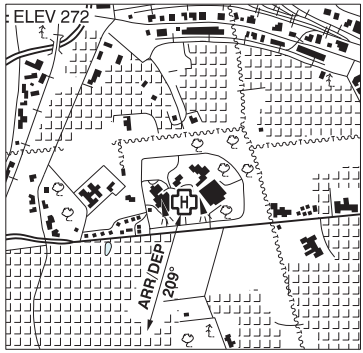

REF	N45 24 04 W75 39 01 Adj 13°W (2015) UTC-5(4) Elev 272´ A1905 A5000 A5002
OPR	Children's Hosp of Eastern Ontario 613-737-7600 Cert PPR
FLT PLN **FIC**	(bil) Québec 866-GOMÉTÉO or 866-WXBRIEF (Toll free within Canada) or 866-541-4105 (Toll free within Canada & USA)
HELI DATA **RCR**	FATO 86' dia ASPH TLOF 34' x 34' ASPH Safety Area 114´ dia Max heli overall length 56.5' Opr
LIGHTING	DR RY (LO)
COMM **RCO** **TWR**	 Québec rdo (Ottawa/M.-C. Intl) 123.15 (FISE) 126.7 (bcst) Ottawa 118.8
PRO	Arr/dep 209° fr heli, slope 12% (H1), day/night use. All acft to park with exhaust away fr bldg at all times.