FLIGHT PLAN & SITE SURVEY

RICHARDT FIELD

October 31, 2026

IMPORTANT NOTICE

Please ensure you have received all required authorizations prior to flight. This Site Survey was created using RPAS Wilco. The user accepts all responsibility for the accuracy of the information.

Terms & Conditions: rpaswilco.com/#tnc

Generated by **RPAS Wilco**

Mission Information

RICHARDT FIELD

FLIGHT DETAILS

Reference No:	**MAAC-321-5026**
Project Name:	**HUB CITY R/C CLUB**
Pilot Name:	**MAAC**
Pilot Certificate:	
Mission Type:	**VLOS**
Flight Start:	**October 31, 2026 12:44 PM**
Flight End:	**October 31, 2026 01:44 PM**

LOCATION DETAILS

Flight Address:	**RICHARDT FIELD**
Latitude:	**52° 9' 7.67" N (52.152)**
Longitude:	**106° 22' 46.69" W (-106.38)**
Field Elevation:	**1755 ft MSL**
Altitude / Radius:	**400.0 ft / 926 m (0.5 nm)**
Classification:	**UNCONTROLLED**
FIR / Contact:	**CZWG / 204-983-8338**

REPORT CONTENTS

Site Survey • Obstacles (if available) • Nearby Aerodromes • Canadian Aviation Regulations • GFA • Aerodrome Supplements • METAR & TAF • NOTAMs • CFS

Flight Map & MODEL Details

MISSION LOCATION SURVEY

FLIGHT AREA MAP

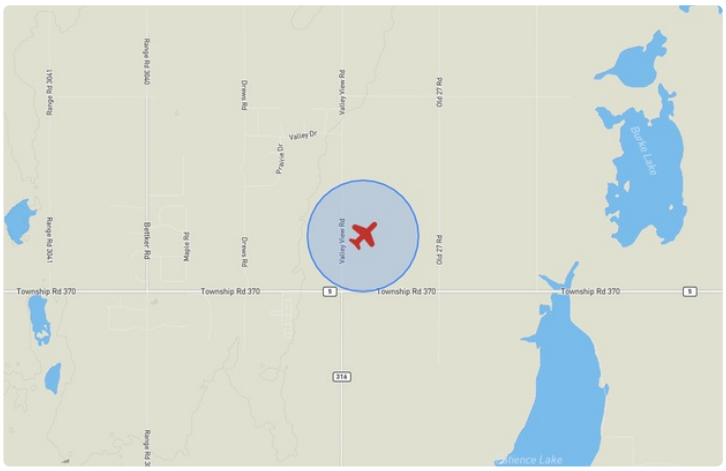

MISSION LOCATION DETAILS

ROLE	LATITUDE	LONGITUDE
MODEL	52° 9' 7.67" N 52.152	106° 22' 46.69" W -106.38
Pilot		
Payload Op.		
Observer		

Airspace Classification

MISSION LOCATION SURVEY

AIRSPACE MAP

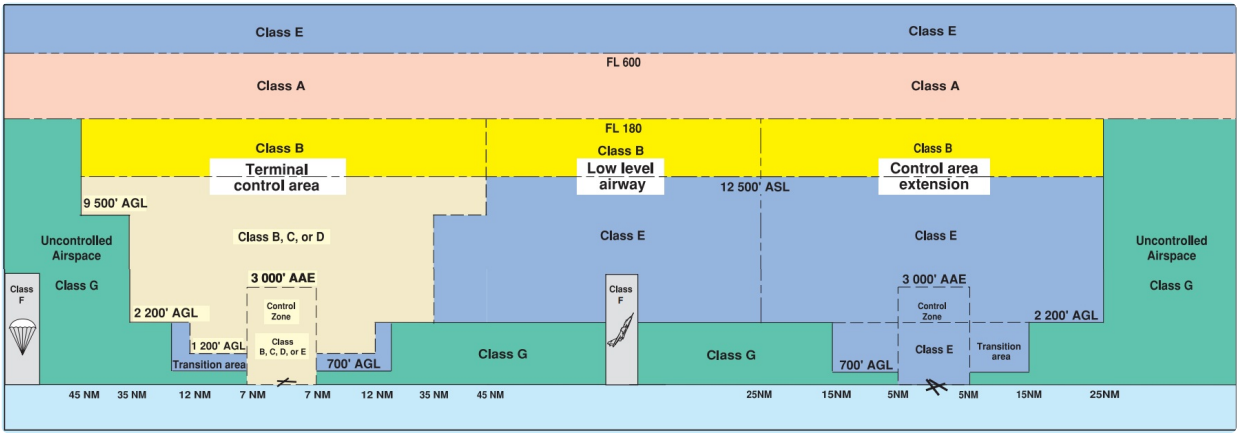

OVERLYING AIRSPACES

Class	Name	Floor	Ceiling
E	Saskatoon/John G. Diefenbaker Intl, SK [TA]	700AGL	18000MSL
E	Saskatoon, SK [TSP RQ]	2900AGL	18000MSL
E	Saskatoon, SK [CAE]	3900MSL	12500MSL

NEAREST AERODROMES & DISTANCE FROM OPERATION

BANGA AIR (CJN5 - AERODROME - Reg)	Lat: 52.001	Long: -106.463	16.854KM	9.1NM	S
Operator: BANGA INTERNATIONAL AIR LTD: PHONE: 306-612-1227, POST: UNKNOWN **FIR Contact:** 204-983-8338					
SASKATOON (JIM PATTISON CHILDREN'S HOSPITAL) (CJP4 - HELIPORT - Cert)	Lat: 52.132	Long: -106.643	17.152KM	9.261NM	W
Operator: SASKATCHEWAN HEALTH AUTHORITY: PHONE: 306-655-0683, POST: UNKNOWN **FIR Contact:** 204-983-8338					

SASKATOON / BANGA AIR SK CJN5

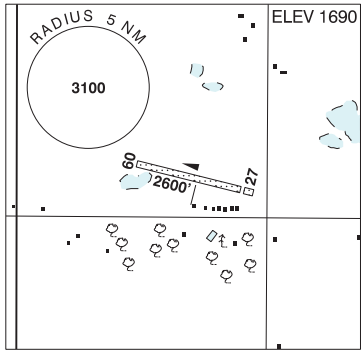

REF	N52 00 02 W106 27 45 10SE 11°E (2012) UTC-6 Elev 1690´ A5006 A5015
OPR	Banga International Air Ltd 306-612-1227 Reg PPR
PF	C-1,2,5 D-3,4,6
FLT PLN **FIC**	Edmonton 866-WXBRIEF (Toll free within Canada) or 866-541-4102 (Toll free within Canada & USA)
RWY DATA	Rwy 09(093°)/27(273°) 2600x70 earth Thld 27 displ 200´
RCR	Opr No win maint
COMM **ATF**	tfc 122.8 5NM 4700 ASL
PRO	Circuit hgt 2400 ASL. Aprt in close proximity to Saskatoon Class E airspace, see VNC. For flt info ctc TWR 118.3.
CAUTION	Extv ultra-light & NORDO acft in vic

SASKATOON (JIM PATTISON CHILDREN'S HOSPITAL) SK (Heli) CJP4

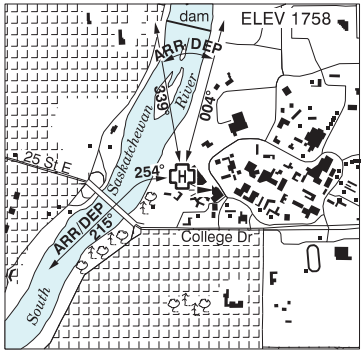

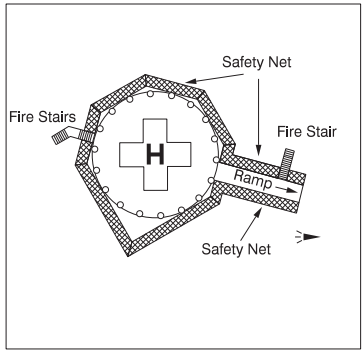

REF	N52 07 55 W106 38 33 Adj E 11°E (2013) UTC-6 Elev 1758' A5006 A5015
OPR	Saskatchewan Health Authority 306-655-0683 Cert PPR
PF	A-1,2,4,7,8 C-3,5,6
FLT PLN	
FIC	Edmonton 866-WXBRIEF (Toll free within Canada) or 866-541-4102 (Toll free within Canada & USA)
HELI DATA	FATO 86' dia non-supporting TLOF 57' dia CONC Safety Area 115' dia 17,000 lbs Max heli overall length 57.4'
RCR	Support services 306-844-1601
LIGHTING	RY (LO) yellow LED
COMM	
RADIO	Saskatoon 118.3 PTC avbl (E) 0445-1200Z Mon-Fri Mar 09-Oct 31, 0445-1245Z Sat-Sun Mar 09-Oct 31, 0445-1245Z Nov 1-Mar 8 (emerg only 306-665-4248)
RCO	Edmonton rdo 122.375 (FISE) 126.7 (bcst)
TWR	Saskatoon 118.3 (E) 1200-0445Z Mon-Fri Mar 09-Oct 31, 1245-0445Z Sat-Sun Mar 09-Oct 31, 1245-0445Z Nov 1-Mar 8 (emerg only 306-665-4249)
MF	rdo 118.3 0445-1200Z Mon-Fri Mar 09-Oct 31, 0445-1245Z Sat-Sun Mar 09-Oct 31, 0445-1245Z Nov 1- Mar 8 7NM shape irregular centred on Saskatoon/John G. Diefenbaker Intl A/D 3.2NM NW 5000 ASL (CAR 602.98)
PRO	Arr/dep 339° to 004° fr heli, slope 8% (H3), day/night use. Arr/dep 254° to 215° curved fr heli, slope 8% (H3), day/night use.
CAUTION	Lgtd hosp elevator penthouse aprx 69' W of heli. Lgtd hosp signage on the N bldg wall BLW heli elev.

SASKATOON VFR TERMINAL PROCEDURES CHART

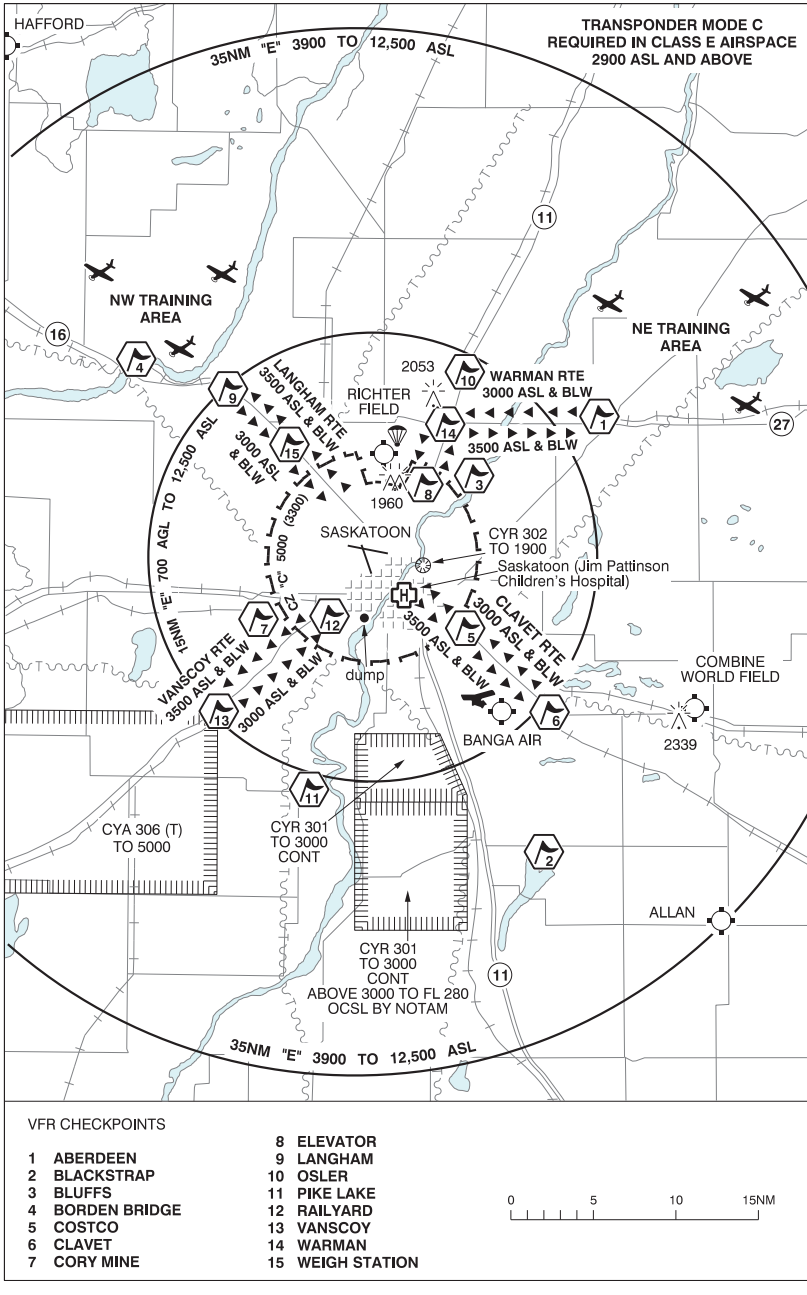

SASKATOON VFR TERMINAL PROCEDURES CHART (Cont'd)

NAME	IDENT	LAT/LONG
ABERDEEN	VCABD	N52° 19' 33" W106° 17' 12"
BLACKSTRAP	VCBTP	N51° 50' 28" W106° 23' 17"
BLUFFS	VCBFS	N52° 15' 40" W106° 31' 11"
BORDEN BRIDGE	VCBOR	N52° 22' 24" W107° 09' 00"
COSTCO	VCCST	N52° 05' 28" W106° 31' 44"
CLAVET	VCCLT	N51° 59' 51" W106° 22' 38"
CORY MINE	VCCRM	N52° 05' 19" W106° 52' 21"
ELEVATOR	VCEVT	N52° 15' 11" W106° 36' 40"
LANGHAM	VCLGM	N52° 21' 28" W106° 57' 41"
OSLER	VCOSL	N52° 22' 36" W106° 31' 56"
PIKE LAKE	VCPIK	N51° 54' 46" W106° 48' 39"
RAILYARD	VCRLD	N52° 06' 22" W106° 46' 33"
VANSCOY	VCVSY	N52° 00' 02" W106° 58' 27"
WARMAN	VCWMN	N52° 19' 07" W106° 33' 59"
WEIGH STATION	VCWST	N52° 17' 49" W106° 51' 01"

TRAINING AREAS
NW Training Area – restricted to area north of Hwy 16 and west of Range Road 3071 (Schulz Rd).
NE Training Area – restricted to north of Hwy 27 and east of Hwy 785.