FLIGHT PLAN & SITE SURVEY

MIDDLEPORT FLYING FIELD

October 31, 2026

IMPORTANT NOTICE

Please ensure you have received all required authorizations prior to flight. This Site Survey was created using RPAS Wilco. The user accepts all responsibility for the accuracy of the information.

Terms & Conditions: rpaswilco.com/#tnc

Generated by **RPAS Wilco**

Mission Information

MIDDLEPORT FLYING FIELD

FLIGHT DETAILS

Reference No:	**MAAC-70-5108**
Project Name:	**BRANT FLYERS RC**
Pilot Name:	**MAAC**
Pilot Certificate:	
Mission Type:	**VLOS**
Flight Start:	**October 31, 2026 02:46 PM**
Flight End:	**October 31, 2026 03:46 PM**

LOCATION DETAILS

Flight Address:	**MIDDLEPORT FLYING FIELD**
Latitude:	**43° 6' 16.65" N (43.105)**
Longitude:	**80° 3' 41.33" W (-80.061)**
Field Elevation:	**676 ft MSL**
Altitude / Radius:	**400.0 ft / 926 m (0.5 nm)**
Classification:	**UNCONTROLLED**
FIR / Contact:	**CZYZ / 905-676-4509**

REPORT CONTENTS

Site Survey • Obstacles (if available) • Nearby Aerodromes • Canadian Aviation Regulations • GFA • Aerodrome Supplements • METAR & TAF • NOTAMs • CFS

Flight Map & MODEL Details

MISSION LOCATION SURVEY

FLIGHT AREA MAP



MISSION LOCATION DETAILS

ROLE	LATITUDE	LONGITUDE
MODEL	43° 6' 16.65" N 43.105	80° 3' 41.33" W -80.061
Pilot		
Payload Op.		
Observer		

Airspace Classification

MISSION LOCATION SURVEY

AIRSPACE MAP

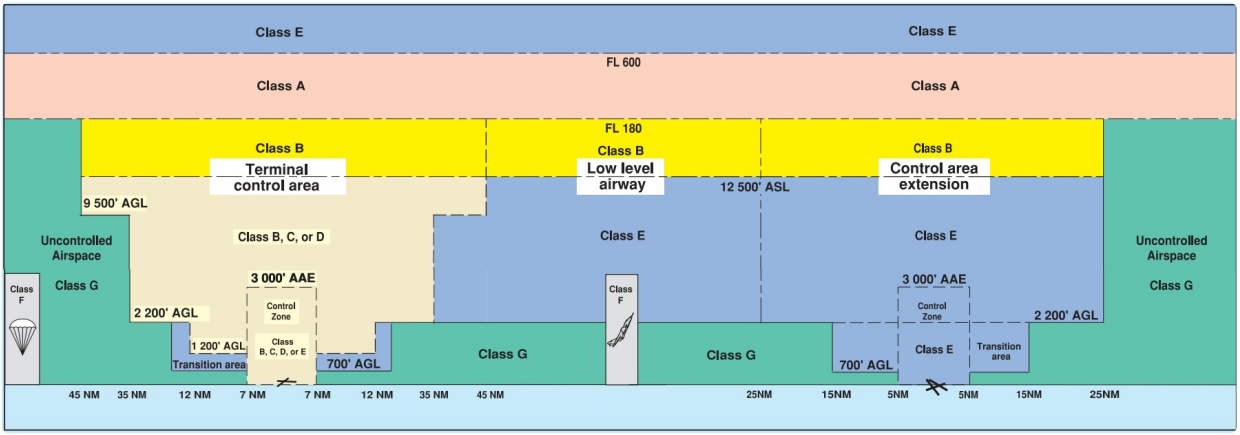

OVERLYING AIRSPACES

Class	Name	Floor	Ceiling
E	Windsor, ON [TA]	700AGL	18000MSL
E	Southern Ontario Low Level Control Area a) [CAE]	2500MSL	6500MSL
E	Southern Ontario Low Level Control Area c) [CAE]	6500MSL	18000MSL
E	Toronto, ON [TSP RQ]	6500MSL	12500MSL

NEAREST AERODROMES & DISTANCE FROM OPERATION

JOHN C. MUNRO HAMILTON AIRPORT (CYHM - AERODROME - Cert)	Lat: 43.174	Long: -79.935	11.886KM	6.418NM	NE
Operator: TRADEPORT INTL CORPORATION: PHONE: 905-679-1999, PHONE: 905-679-4908, POST: UNKNOWN **FIR Contact:** 905-676-4509					
MOUNT HOPE (WILLOW VALLEY) (CMH8 - HELIPORT - Reg)	Lat: 43.165	Long: -79.897	13.984KM	7.551NM	NE
Operator: WILLOW VALLEY GOLF COURSE: PHONE: 905-389-1315, POST: UNKNOWN **FIR Contact:** 905-676-4509					
DUNDAS (CDU2 - HELIPORT - Reg)	Lat: 43.246	Long: -80.018	15.131KM	8.17NM	N
Operator: ROBERT D. SHEPPARD: PHONE: 832-452-7698, POST: UNKNOWN **FIR Contact:** 905-676-4509					
HAGERSVILLE (WEST HALDIMAND GEN HOSPITAL) (CPA6 - HELIPORT - Cert)	Lat: 42.958	Long: -80.043	15.408KM	8.32NM	S
Operator: HAGERSVILLE (WEST HALDIMAND GEN HOPSITAL): PHONE: 905-768-3311, POST: UNKNOWN **FIR Contact:** 905-676-4509					
SPRINGVALE (CGV7 - AERODROME - Reg)	Lat: 42.97	Long: -80.159	16.029KM	8.655NM	SW
Operator: RALPH BENNETT: PHONE: 905-765-3134 , POST: 103 Concession 14, RR#1 Hagersville, ON N0A 1H0 **FIR Contact:** 905-676-4509					

HAMILTON / JOHN C. MUNRO HAMILTON AIRPORT ON CYHM

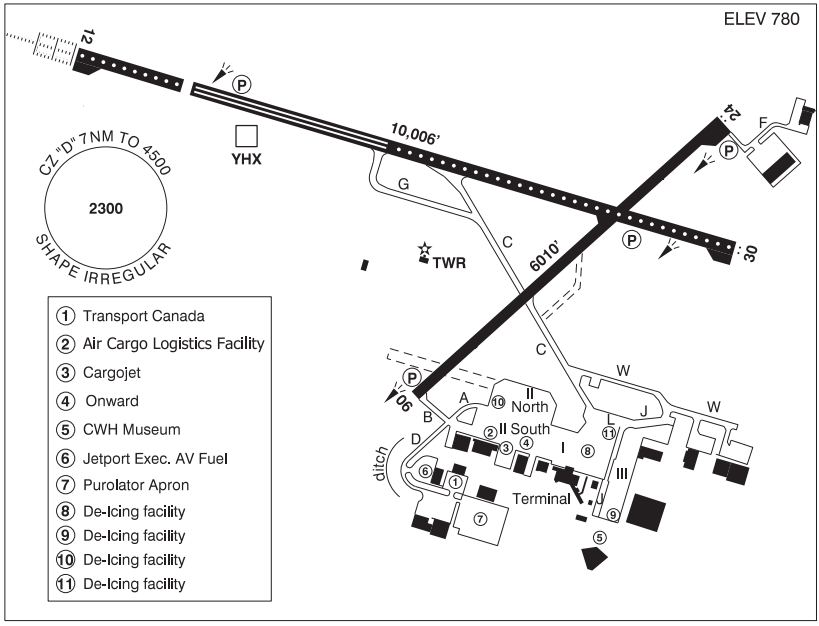

REF	N43 10 25 W79 56 06 6SW 10°W UTC-5(4) Elev 780´ VTA A5000 LO6 HI5 CAP OC
OPR	Aprt Ops Ctr 905-679-4908 / Tradeport Intl Corp 905-679-1999 H24 Cert Ldg fees
PF	A-1,2,3,6,7 C-4,5
CUST	AOE/220 (400 with staged off-loading) 888-226-7277 12-04Z‡ May 1-Oct 31; H24 Nov 1-Apr 30 svc chg PN
FLT PLN	
FIC	London 866-WXBRIEF (Toll free within Canada) or 866-541-4104 (Toll free within Canada & USA)
WX	METAR H24. TAF H24, issue times: 00, 06, 12, 18Z.
SERVICES	
FUEL	JA-1 (FSII avbl), 100LL Onward Avn
OIL	All
S	1,2,3,4
ARFF	DESIGNATED CAT 7 for sked pax flt. Non-sked 15 min PN fees may apply ctc 905-679-4908. PPR for acft 20 seats and abv, exc for diversions or as an altn.
SUP FL	A-ice, D-ice, HPOX
JASU	CE13, CE15, CA1
PVT ADV	Cargojet 131.575 905-679-3558; Onward Avn 130.5 905-679-4127; Hamilton Jetport 122.35 905-679-2400; Executive Aviation 289-440-1579
MIL CON	Onward Aviation 905-679-4127

HAMILTON / JOHN C. MUNRO HAMILTON AIRPORT ON (Cont'd) CYHM

RWY DATA	Rwy 06(059°)/24(239°) 6010x150 ASPH Rwy 12(117°)/30(297°) 10,006x197 ASPH Thld 12 displ 1608´ RESA: 12/30 492'
RWY CERT	Rwy 06/24 AGN IV Rwy 12 RVR 600/Rwy 30 RVR 1200(1/4sm) AGN V
TWY CERT	Twy: D, W AGN IV Twy: F AGN IIIB Twy J: AGN IV & AGN IIIB fr Twy L to Twy W
TWY	Twy: D, J, L, W uncontrolled. Twy C: Right turn fm Rwy 06 to Twy C and left turn fm Twy C to Rwy 24 rstd to acft with wingspans of 52.1m/171' or less. Left turn fm Rwy 30 to Twy C and right turn fm Twy C to Rwy 12 requires a discretionary oversteer for acft with wingspans of 52.1m/171ft or greater. Twy F: Rstd to acft with wingspans of 35.9m/118' or less. Twy J: Btwn Twy L and Twy W rstd to acft with wingspans of 35.9m/118ft or less.
APRON	Aprons I, II & III rstd to power-in/pushback for fixed wing acft only unless otherwise auth by opr. Aprons I, II & III uncontrolled. Taxiing aircraft to remain on taxilane centre lines. Apron II North: Taxiing aircraft to remain on taxilane centre lines. Aircraft shall not taxi between the ATB, Onward or the ACLF and pushed back aircraft.
RCR	Aprt Ops Ctr CRFI/RSC avbl H24 Nov 15 - Apr 15. PCN
LIGHTING	06(TE ME) P2, 24-AS(TE ME) P2, 12-AL(TE HI CL TDZL) P2, 30-AS(TE HI CL) P3
COMM	
ATIS	128.1
GND	121.6
TWR	125.0 (E) (emerg only 905-679-3220)
ARR	Toronto Tml 119.7
DEP	Toronto Tml 119.7
PAL	Toronto Ctr 119.7
NAV	
DME	YHX 113.35 Ch 80(Y) N43 10 38 W79 56 39 (797')
ILS	IAB 110.9 (Rwy 12) RVR
LOC	IER 110.9 (Rwy 30)
PRO	IFR tng flts are to ctc National Traffic Management Unit (FLOW CTL) 800-268-4831 2 hrs prior to ETD for possible delays. VFR tfc outside CZ watch for IFR practice apch acft oprg in vic of all extended rwy ctr lines.
NOISE ABATEMENT	RESTRICTIONS Pursuant to CAR 602.105, the following restrictions are in effect. 1. Tng flts PPR fr APM btwn 23-07 hrs lcl. 2. Dep rwy 06 PPR fr APM btwn 23-07 hrs lcl. 3. Arr & apch rwy 24 PPR fr APM btwn 23-07 hrs lcl. PROCEDURES Pursuant to CAR 602.105, the following procedures are in effect. 1. Circuit alt 2500 ASL for turbo-prop & turbo-jet acft. 2. Rgt hand circuits rwy 12 btwn 23-07 hrs lcl (CAR 602.96). 3. The min alt for the ops of an acft 26,000 Kg & over (max cert gross tkof wt) is 3000 ASL over the Minimum Altitude Area (depicted on VTPC) exc on final apch to Rwy 24, after tkof fr Rwy 6, or circling to land after conducting an inst apch pro. 4. IFR Departures at all times (VFR acft between 04-12Z‡ wx permitting) Rwy 12-Climb on rwy hdg to 3000 ASL before proceeding on course, (wx permitting). Rwy 30-Climb on rwy hdg to 1300 ASL. Turn left hdg 260°. No rgt turn below 4000 ASL (wx permitting). Rwys 06, 24-Climb on rwy hdg to 3000 ASL (wx permitting) before proceeding on course.
CAUTION	Large ditch 131' fr edge of Twy D along the W side.

HAMILTON / JOHN C. MUNRO HAMILTON AIRPORT VFR TERMINAL PROCEDURES CHART

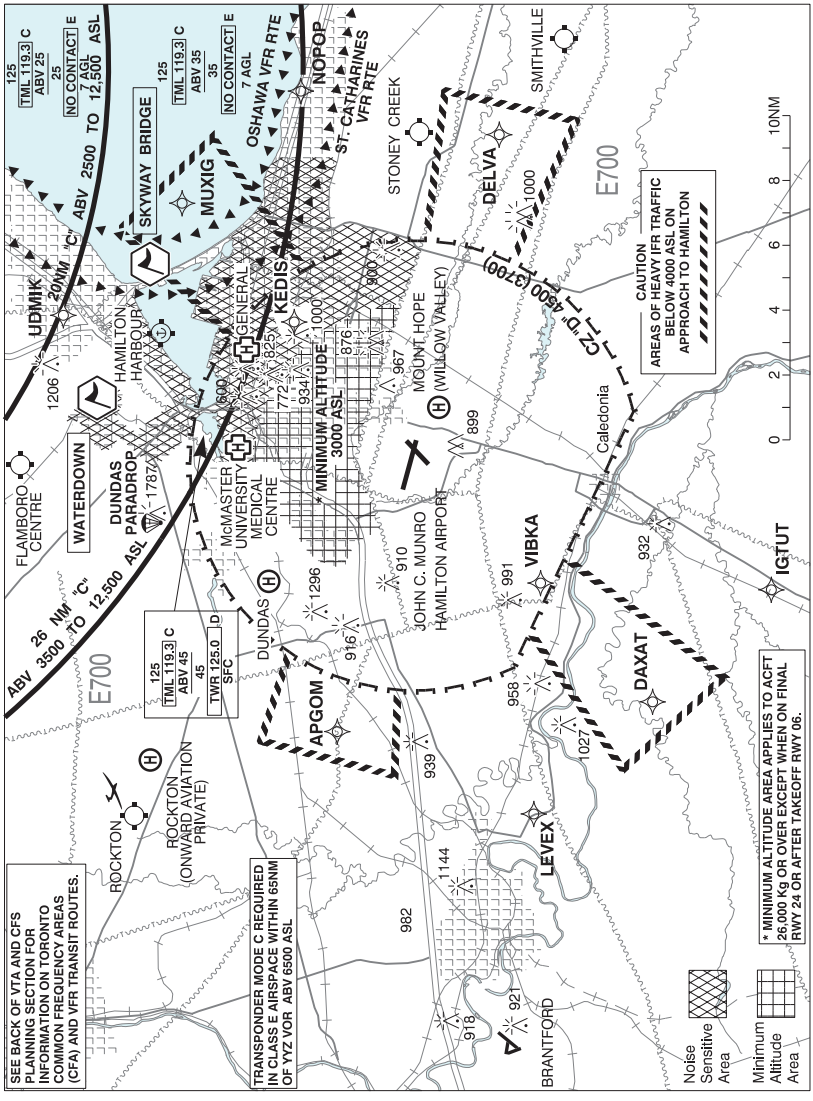

NAME	IDENT	LAT/LONG
SKYWAY BRIDGE	VCBBR	N43° 18' 00" W079° 47' 45"
WATERDOWN	VCWTD	N43° 19' 45" W079° 53' 15"

MOUNT HOPE (WILLOW VALLEY) ON (Heli) CMH8

REF	N43 09 53 W79 53 50 Adj ENE 10°W (2024) UTC-5(4) Elev 723' A1900 A5000
OPR	Willow Valley Golf Course 905-389-1315 Reg PPR
FLT PLN **FIC**	London 866-WXBRIEF (Toll free within Canada) or 866-541-4104 (Toll free within Canada & USA)
HELI DATA **RCR**	FATO 64' dia GRASS TLOF 17' dia ASPH Safety Area 85' dia Max heli overall length 43' Opr Ltd win maint PN
COMM **TWR**	Hamilton 125.0
PRO	Arr/dep 182° to 206° and 270° to 289° fr heli. Ctc Hamilton twr for specific instructions prior tkof & ldg.
CAUTION	John C. Munro Hamilton aprt adj W of heli. Unmarked p-lines 40 AGL 300' E and along adj road N of heli.

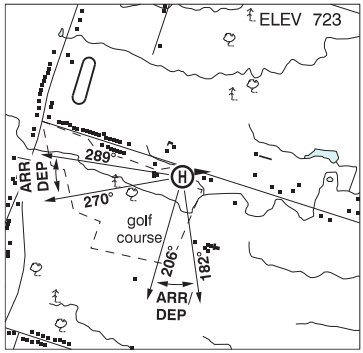

DUNDAS ON (Heli) CDU2

REF	N43 14 44 W80 01 06 3WSW 10°W (2018) UTC-5(4) Elev 680´ VTA A5000
OPR	Robert D. Sheppard 832-452-7698 Reg PPR
PF	B-1 C-2 D-3,4,5,6
FLT PLN **FIC**	London 866-WXBRIEF (Toll free within Canada) or 866-541-4104 (Toll free within Canada & USA)
HELI DATA **RCR**	FATO/TLOF 60’ dia GRASS Safety Area 160’ dia Opr Ltd win maint
COMM **TWR**	Hamilton 125.0
PRO	Arr/dep 110° to 125° and 225° to 260° fr heli. Do not overfly surrounding residences and horse ranch NW of heli.

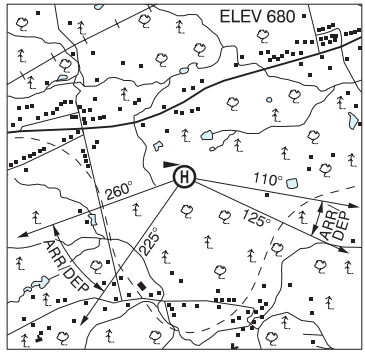

HAGERSVILLE (WEST HALDIMAND GEN HOSP) ON (Heli) CPA6

REF	N42 57 30 W80 02 36 Adj 10°W UTC-5(4) Elev 729´ A5000
OPR	Hagersville West Haldimand Gen Hosp 905-768-3311 Cert PPR
FLT PLN **FIC**	London 866-WXBRIEF (Toll free within Canada) or 866-541-4104 (Toll free within Canada & USA)
HELI DATA	FATO/TLOF 86´ dia ASPH Safety Area 115´ dia Max heli overall length 57.4´ (CAR 602.96)
LIGHTING	RY(ME) LED
PRO	Arr/dep 087° to 096° fr heli, slope 16% (H2), day/night use (CAR 602.96). Arr/dep 252° fr heli, slope 16% (H2) day/night use (CAR 602.96).
CAUTION	Hydro lines & antenna all quadrants.

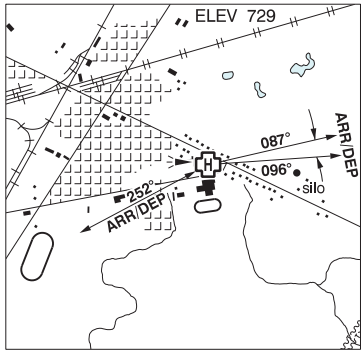

SPRINGVALE ON CGV7

REF	N42 58 12 W80 09 34 1.6W 10°W (2016) UTC-5(4) Elev 720' A5000
OPR	Ralph Bennett 905-765-3134 Reg
FLT PLN	
FIC	London 866-WXBRIEF (Toll free within Canada) or 866-541-4104 (Toll free within Canada & USA)
PF	B-1 C-2,3,4,5,6
RWY DATA	Rwy 02(019°)/20(199°) 1679x100 GRASS Rwy 18(175°)/36(355°) 1654x100 GRASS
RCR	Opr No win maint
COMM	
ATF	tfc 123.2 4NM 3800 ASL
CAUTION	P-lines aprx 60 AGL S of Rwy 02 & 36.

