FLIGHT PLAN & SITE SURVEY

Wings Of Hope Field

October 31, 2026

IMPORTANT NOTICE

Please ensure you have received all required authorizations prior to flight. This Site Survey was created using RPAS Wilco. The user accepts all responsibility for the accuracy of the information.

Terms & Conditions: rpaswilco.com/#tnc

Generated by **RPAS Wilco**

Mission Information

WINGS OF HOPE FIELD

FLIGHT DETAILS

Reference No:	**MAAC-809-5816**
Project Name:	**MIDDLE ONTARIO RADIO CONTROL MODELERS INC.**
Pilot Name:	**MAAC**
Pilot Certificate:	
Mission Type:	**VLOS**
Flight Start:	**October 31, 2026 02:52 PM**
Flight End:	**October 31, 2026 03:52 PM**

LOCATION DETAILS

Flight Address:	**Wings Of Hope Field**
Latitude:	**43° 7' 19.20" N (43.122)**
Longitude:	**79° 29' 31.20" W (-79.492)**
Field Elevation:	**627 ft MSL**
Altitude / Radius:	**400.0 ft / 926 m (0.5 nm)**
Classification:	**UNCONTROLLED**
FIR / Contact:	**CZYZ / 905-676-4509**

REPORT CONTENTS

Site Survey • Obstacles (if available) • Nearby Aerodromes • Canadian Aviation Regulations • GFA • Aerodrome Supplements • METAR & TAF • NOTAMs • CFS

Flight Map & MODEL Details

MISSION LOCATION SURVEY

FLIGHT AREA MAP

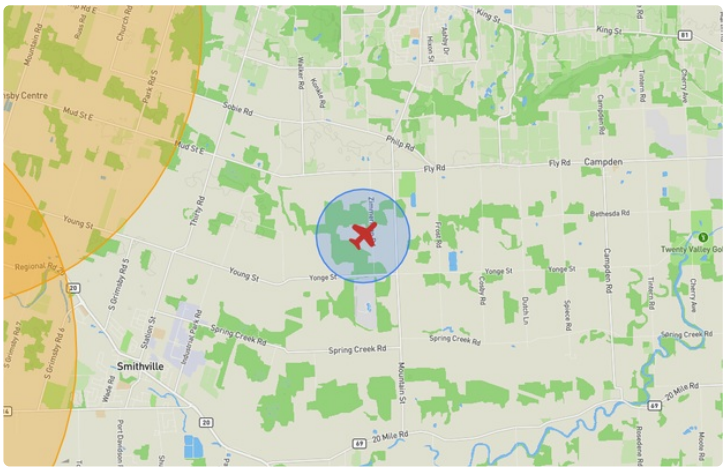

MISSION LOCATION DETAILS

ROLE	LATITUDE	LONGITUDE
MODEL	43° 7' 19.20" N 43.122	79° 29' 31.20" W -79.492
Pilot		
Payload Op.		
Observer		

Airspace Classification

MISSION LOCATION SURVEY

AIRSPACE MAP

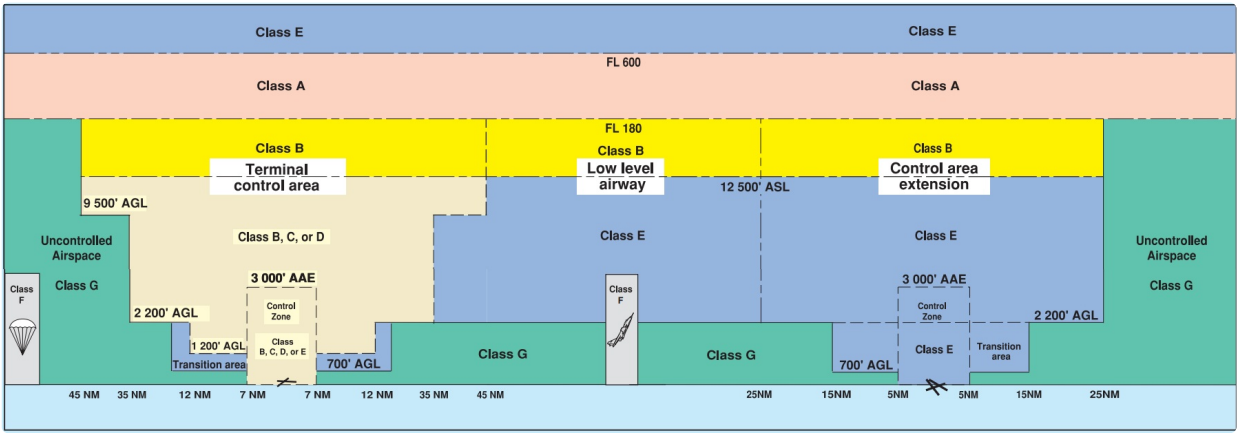

OVERLYING AIRSPACES

Class	Name	Floor	Ceiling
E	Windsor, ON [TA]	700AGL	18000MSL
E	Southern Ontario Low Level Control Area a) [CAE]	2500MSL	6500MSL
E	Southern Ontario Low Level Control Area c) [CAE]	6500MSL	18000MSL
E	Toronto, ON [TSP RQ]	6500MSL	12500MSL

NEAREST AERODROMES & DISTANCE FROM OPERATION

GRIMSBY REGIONAL AIRPORT (CNZ8 - AERODROME - Reg)	Lat: 43.159	Long: -79.6	8.729KM	4.713NM	NW
Operator: 2222868 ONTARIO INC.: PHONE: 905-945-6161, POST: UNKNOWN **FIR Contact:** 905-676-4509					
SMITHVILLE (CLS6 - AERODROME - Reg)	Lat: 43.101	Long: -79.63	10.537KM	5.69NM	W
Operator: SMITHVILLE FLYING CLUB INC.: PHONE: 647-522-4645, POST: UNKNOWN **FIR Contact:** 905-676-4509					
ST.CATHARINES(NIAGARA HEALTH SYSTEM) (CNH4 - HELIPORT - Cert)	Lat: 43.152	Long: -79.281	16.545KM	8.934NM	E
Operator: NIAGARA HEALTH SYSTEM: PHONE: 905-378-4647 +32284, POST: UNKNOWN **FIR Contact:** 905-676-4509					
STONEY CREEK (CPF6 - AERODROME - Reg)	Lat: 43.169	Long: -79.709	17.487KM	9.442NM	W
Operator: 2866264 ONTARIO INC.: PHONE: 905-578-0689, POST: UNKNOWN **FIR Contact:** 905-676-4509					

GRIMSBY REGIONAL AIRPORT ON CNZ8

REF	N43 09 32 W79 36 00 10°W UTC-5(4) Elev 631´ VTA A5000
OPR	2222868 Ontario Inc. 905-945-6161 Reg PPR
PF	B-7,8 C-1,2,3,4,5,6
CUST	AOE/CAN
FLT PLN **FIC**	 London 866-WXBRIEF (Toll free within Canada) or 866-541-4104 (Toll free within Canada & USA)
SERVICES **FUEL** **OIL** **S**	Cash only 100LL All 1,2,3,4,5
RWY DATA **RCR**	Rwy 04(036°)/22(216°) 2878x75 GRVL/ASPH, centre 40´ asphalt. Thld 04 displ 295'. Opr Ltd win maint
LIGHTING	04-(TE LO), 22-(TE LO) ARCAL-123.35 type J
COMM **ATF** **PAL**	 UNICOM ltd hrs O/T tfc 123.35 5NM 3600 ASL Toronto Ctr 119.7 (Hamilton) May not be receivable on ground

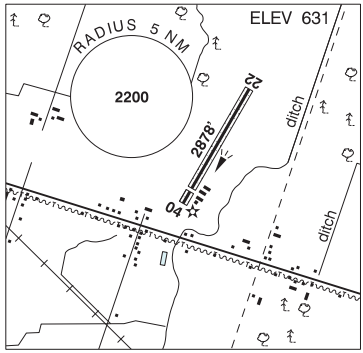

SMITHVILLE ON CLS6

REF	N43 06 04 W79 37 49 3.6WNW 10°W (2021) UTC-5(4) Elev 640´ VTA A5000
OPR	Smithville Flying Club Inc. 647-522-4645 Reg PPR
PF	B-7 C-2,3,4,5
FLT PLN **FIC**	London 866-WXBRIEF (Toll free within Canada) or 866-541-4104 (Toll free within Canada & USA)
SERVICES **FUEL** **OIL** **S**	100LL PN 20W50, 15W50 1,4,5
RWY DATA **RCR**	Rwy 01/19 2500x35 ASPH Thld 19 displ 280' Opr Ltd win maint
LIGHTING	01-(TE LO), 19-(TE LO) ARCAL-123.35 type J
COMM **ATF**	UNICOM ltd hrs O/T tfc 123.35 3NM 3700 ASL
CAUTION	Acft on apch to John C. Munro Hamilton aprt Rwy 30 may overfly A/D at 3000 ASL. Ocsl deer crossing rwy.

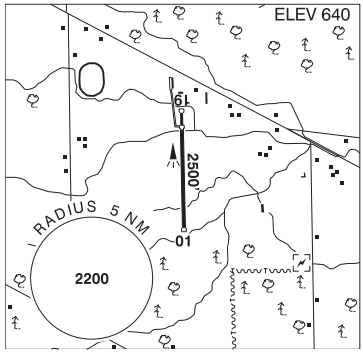

ST. CATHARINES (NIAGARA HEALTH SYSTEM) ON (Heli) CNH4

REF	N43 09 06 W79 16 50 Adj 10°W (2013) UTC-5(4) Elev 336' VTA A5000
OPR	Niagara Health System 905-378-4647 Ext 32284 Cert PPR
FLT PLN **FIC**	London 866-WXBRIEF (Toll free within Canada) or 866-541-4104 (Toll free within Canada and USA)
HELI DATA	FATO 82' dia ASPH TLOF 33' dia ASPH Safety Area 110' dia Max heli overall length 54.6' **RCR** Opr
LIGHTING	RW(LO) green RF(FL)
COMM **ATF**	tfc 123.25 ltd hrs 5NM 3400 ASL
PRO	Arr/dep 111° to 116° and 287° to 292° fr heli. Slope 16% (H2), day/night use VFR only.
CAUTION	CN railway line runs S of heli.

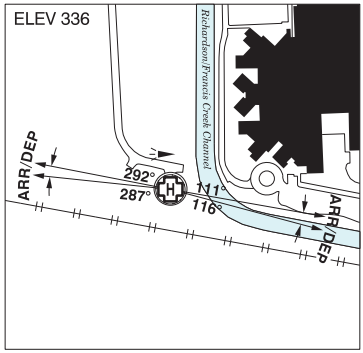

STONEY CREEK ON CPF6

REF	N43 10 10 W79 42 35 2E 10°W UTC-5(4) Elev 680´ VTA A5000
OPR	2866264 Ontario Inc. 905-578-0689 Reg PPR
PF	C-2,3,4,5,6 D-1
FLT PLN **FIC**	London 866-WXBRIEF (Toll free within Canada) or 866-541-4104 (Toll free within Canada & USA)
RWY DATA **RCR**	Rwy 02/20 2846x60 GRASS/ASPH, centre 25' ASPH. Thld 02 displ 362'. Thld 20 displ 420' Opr Ltd win maint Rwy 02/20.
COMM **ATF**	tfc 122.8 5NM 3700 ASL
CAUTION	Ditches at Thlds 02/20

