FLIGHT PLAN & SITE SURVEY

WASAGA SPORTS PARK AIRFIELD A

October 31, 2026

IMPORTANT NOTICE

Please ensure you have received all required authorizations prior to flight. This Site Survey was created using RPAS Wilco. The user accepts all responsibility for the accuracy of the information.

Terms & Conditions: rpaswilco.com/#tnc

Generated by **RPAS Wilco**

Mission Information

WASAGA SPORTS PARK AIRFIELD A

FLIGHT DETAILS

Reference No:	**MAAC-915-5554**
Project Name:	**705 MULTIROTOR**
Pilot Name:	**MAAC**
Pilot Certificate:	
Mission Type:	**VLOS**
Flight Start:	**October 31, 2026 02:53 PM**
Flight End:	**October 31, 2026 03:53 PM**

LOCATION DETAILS

Flight Address:	**WASAGA SPORTS PARK AIRFIELD A**
Latitude:	**44° 28' 46.50" N (44.48)**
Longitude:	**80° 0' 45.70" W (-80.013)**
Field Elevation:	**617 ft MSL**
Altitude / Radius:	**400.0 ft / 926 m (0.5 nm)**
Classification:	**UNCONTROLLED**
FIR / Contact:	**CZYZ / 905-676-4509**

REPORT CONTENTS

Site Survey • Obstacles (if available) • Nearby Aerodromes • Canadian Aviation Regulations • GFA • Aerodrome Supplements • METAR & TAF • NOTAMs • CFS

Flight Map & MODEL Details

MISSION LOCATION SURVEY

FLIGHT AREA MAP

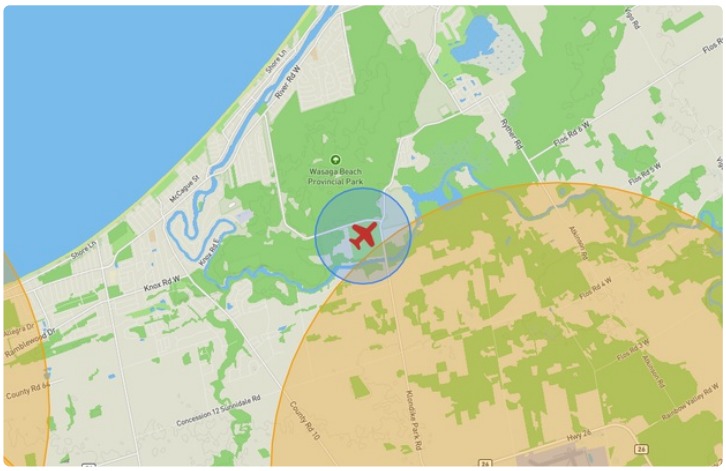

MISSION LOCATION DETAILS

ROLE	LATITUDE	LONGITUDE
MODEL	44° 28' 46.50" N 44.48	80° 0' 45.70" W -80.013
Pilot		
Payload Op.		
Observer		

Airspace Classification

MISSION LOCATION SURVEY

AIRSPACE MAP

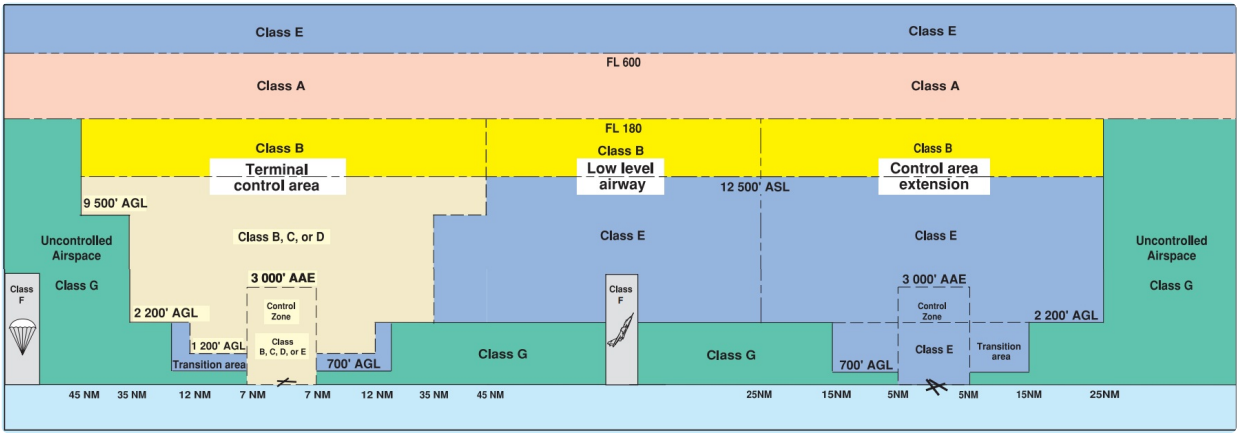

OVERLYING AIRSPACES

Class	Name	Floor	Ceiling
E	Southern Ontario Low Level Control Area g) [CAE]	3500MSL	6500MSL
E	Southern Ontario Low Level Control Area c) [CAE]	6500MSL	18000MSL
E	Toronto, ON [TSP RQ]	6500MSL	12500MSL

NEAREST AERODROMES & DISTANCE FROM OPERATION

EDENVALE (CNV8 - AERODROME - Reg)	Lat: 44.439	Long: -79.965	4.983KM	2.691NM	SE
Operator: EDENVALE FLYING CLUB: PHONE: 705-428-3112 +223, POST: UNKNOWN **FIR Contact:** 905-676-4509					
COLLINGWOOD (CNY3 - AERODROME - Reg)	Lat: 44.449	Long: -80.159	11.171KM	6.032NM	W
Operator: COLLINGWOOD REGIONAL AIRPORT INC.: PHONE: 705-445-2663, POST: UNKNOWN **FIR Contact:** 905-676-4509					
STAYNER (CLEARVIEW FIELD) (CLV2 - AERODROME - Reg)	Lat: 44.404	Long: -80.148	12.686KM	6.85NM	SW
Operator: CLEARVIEW NURSERY LTD.: PHONE: 705-428-0063, PHONE: 705-444-9461, POST: UNKNOWN **FIR Contact:** 905-676-4509					
COLLINGWOOD (GEN AND MARINE HOSPITAL) (CPP2 - HELIPORT - Cert)	Lat: 44.5	Long: -80.203	14.361KM	7.754NM	W
Operator: COLLINGWOOD GEN & MARINE HOSPITAL: PHONE: 705-445-2550, POST: UNKNOWN **FIR Contact:** 905-676-4509					
COLLINGWOOD (WILSONS) (CCW2 - HELIPORT - Reg)	Lat: 44.509	Long: -80.229	16.562KM	8.943NM	W
Operator: RICHARD WILSON: PHONE: 416-918-6198, POST: UNKNOWN **FIR Contact:** 905-676-4509					

EDENVALE ON CNV8

REF	N44 26 20 W79 57 55 2.8W 10°W UTC-5(4) Elev 718´ A5000 LO6 CAP RCAP
OPR	Edenvale A/D Ops Mgr 705-428-3112 ext 223 Reg
PF	A-1 B-2 D-3,4,5,6
FLT PLN	
FIC	London 866-WXBRIEF (Toll free within Canada) or 866-541-4104 (Toll free within Canada & USA)
WX	AUTO (see COMM)
SERVICES	
FUEL	100LL, MG-3, JA-1
S	1,2,4,5

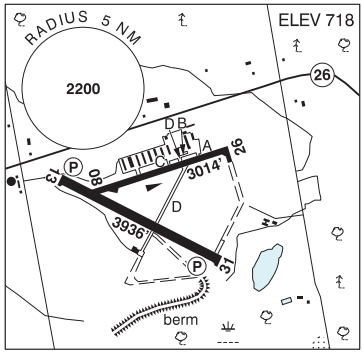

RWY DATA	Rwy 13(128°)/31(308°) 3936x100 ASPH Rwy 13 up 0.36% AGN IIIA Rwy 08(083°)/26(263°) 3014x80 ASPH Rwy 26 down 0.3%
RCR	Opr
LIGHTING	08-(RR), 26-(RR), 13-(TE HI) P1 4°, 31-(TE HI) P1 4° ARCAL-122.775 type K
COMM	
ATF	UNICOM ltd hrs O/T tfc 122.775 5NM 3700 ASL
AUTO	123.175
CAUTION	Tower 200 AGL 1NM NE. Ocsl wildlife on rwy. Remote ctl acft up to 500 AGL at SW end of A/D.

COLLINGWOOD ON CNY3

REF	N44 26 58 W80 09 33 4SE 10°W UTC-5(4) Elev 730´ A5000 LO6 HI5 CAP
OPR	Collingwood Regional Airport Inc. 705-445-2663 Reg
PF	A-1,2,7,8 C-3,4,5,6
CUST	AOE/15 888-226-7277 14-22Z‡ Mon-Fri exc hols
FLT PLN	
FIC	London 866-WXBRIEF (Toll free within Canada) or 866-541-4104 (Toll free within Canada & USA)
WX	AUTO 705-441-5258 (see COMM) WxCam

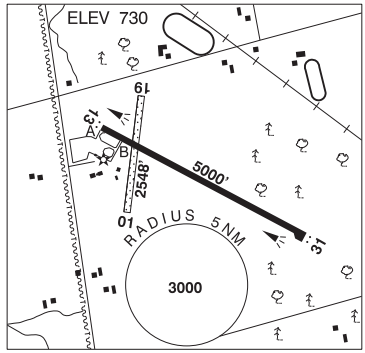

SERVICES	13-22Z‡ After hrs call out chg applies.
FUEL	100LL, JA-1 (FSII avbl), SP (Self-serve, all major credit & debit cards) (Cardlock)
OIL	W80, W100, 15W50, 20W50
S	1,2,4,5,6
SUP FL	D & A-ice Type I & IV
RWY DATA	Rwy 13(128°)/31(308°) 5000x100 ASPH AGN IV Rwy 01(017°)/19(197°) 2548x75 GRASS Rwy 19 up 0.55%
RCR	Opr No win maint Rwy 01/19.
LIGHTING	13-AS(TE ME), 31-AS(TE ME) ARCAL-122.85 type K
COMM	
ATF	UNICOM ltd hrs O/T tfc 122.85 5NM 3700 ASL
AUTO	122.175
CAUTION	Wildlife in vic of rwy.

STAYNER (CLEARVIEW FIELD) ON CLV2

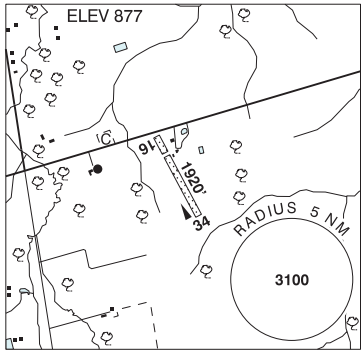

REF	N44 24 16 W80 08 53 2.4WSW 10°W (2012) UTC-5(4) Elev 877' A5000
OPR	Clearview Nursery Ltd. Kevin Elwood 705-428-0063/444-9461 Reg PPR
PF	B-1 C-2,3,4,5,6
FLT PLN	
FIC	London 866-WXBRIEF (Toll free within Canada) or 866-541-4104 (Toll free within Canada & USA)
SERVICES	
FUEL	MOGAS (emerg use only)
RWY DATA	Rwy 16(164°)/34(344°) 1920x60 GRASS Thld 16 displ 400' Rwy 16 up 1.15%
RCR	Opr No win maint. Rwy soft in spring. Ski ops win only
COMM	
ATF	tfc 122.85 3NM 3900 ASL
CAUTION	Trees either side of rwy. P-lines marked 40 AGL apch Rwy 16. Unlgtd twr 970 ASL midfield 170' E of rwy within bldg cluster.

COLLINGWOOD (GEN AND MARINE HOSP) ON (Heli) CPP2

REF	N44 29 59 W80 12 12 Adj E 10°W UTC-5(4) Elev 600´ A5000
OPR	Collingwood Gen & Marine Hosp 705-445-2550 Cert PPR
FLT PLN **FIC**	London 866-WXBRIEF (Toll free within Canada) or 866-541-4104 (Toll free within Canada & USA)
HELI DATA	86' dia 114' dia Max heli overall length 57.5´
LIGHTING	DR RY(LO) RF(FL)
COMM **A/G**	ambulance dispatch 129.275
PRO	Arr/dep 161° fr heli. Slope 12% (H1) day/night use.
CAUTION	Tall poles on apch, aprx 450´ SSE helipad.

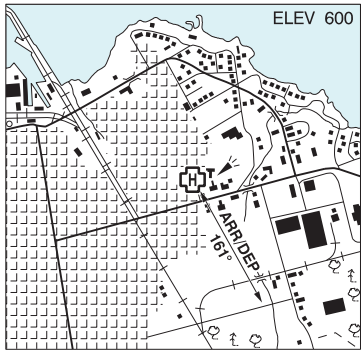

COLLINGWOOD (WILSONS) ON (Heli) CCW2

REF	N44 30 35 W80 13 46 Adj NW 10°W (2018) UTC-5(4) Elev 592' A5000
OPR	Richard Wilson 416-918-6198 Reg PPR
FLT PLN	
FIC	London 866-WXBRIEF (Toll free within Canada) or 866-541-4104 (Toll free within Canada & USA)
HELI DATA	FATO 62' dia CONC TLOF 26' dia CONC Safety Area 82' dia Max heli overall length 41.5'
RCR	Opr
COMM	
ATF	tfc 122.85 5NM 3600 ASL
PRO	Arr/dep btwn 026°-073° and btwn 104°-130° fr heli. Arr/dep over water.

