FLIGHT PLAN & SITE SURVEY

Galeries Lac-St-Jean exibition

October 31, 2026

IMPORTANT NOTICE

Please ensure you have received all required authorizations prior to flight. This Site Survey was created using RPAS Wilco. The user accepts all responsibility for the accuracy of the information.

Terms & Conditions: rpaswilco.com/#tnc

Generated by **RPAS Wilco**

Mission Information

GALERIES LAC-ST-JEAN EXIBITION

FLIGHT DETAILS

Reference No:	**MAAC-633-5757**
Project Name:	**CLUB D'AVION TELEGUIDE D'ALMA**
Pilot Name:	**MAAC**
Pilot Certificate:	
Mission Type:	**VLOS**
Flight Start:	**October 31, 2026 02:54 PM**
Flight End:	**October 31, 2026 03:54 PM**

LOCATION DETAILS

Flight Address:	**Galeries Lac-St-Jean exibition**
Latitude:	**48° 32' 4.31" N (48.535)**
Longitude:	**71° 38' 48.92" W (-71.647)**
Field Elevation:	**482 ft MSL**
Altitude / Radius:	**400.0 ft / 926 m (0.5 nm)**
Classification:	**CERT**
FIR / Contact:	**CZUL / 514-633-3365**

NOTES

Your flight is within 3NM of a certified aerodrome or 1NM of a certified heliport.
Please comply with Transport Canada established procedure as found in TC AIM RPA 3.4.5. (CARs 901.73)

REPORT CONTENTS

Site Survey • Obstacles (if available) • Nearby Aerodromes • Canadian Aviation Regulations • GFA • Aerodrome Supplements • METAR & TAF • NOTAMs • CFS

Flight Map & MODEL Details

MISSION LOCATION SURVEY

FLIGHT AREA MAP



MISSION LOCATION DETAILS

ROLE	LATITUDE	LONGITUDE
MODEL	48° 32' 4.31" N 48.535	71° 38' 48.92" W -71.647
Pilot		
Payload Op.		
Observer		

Airspace Classification

MISSION LOCATION SURVEY

AIRSPACE MAP

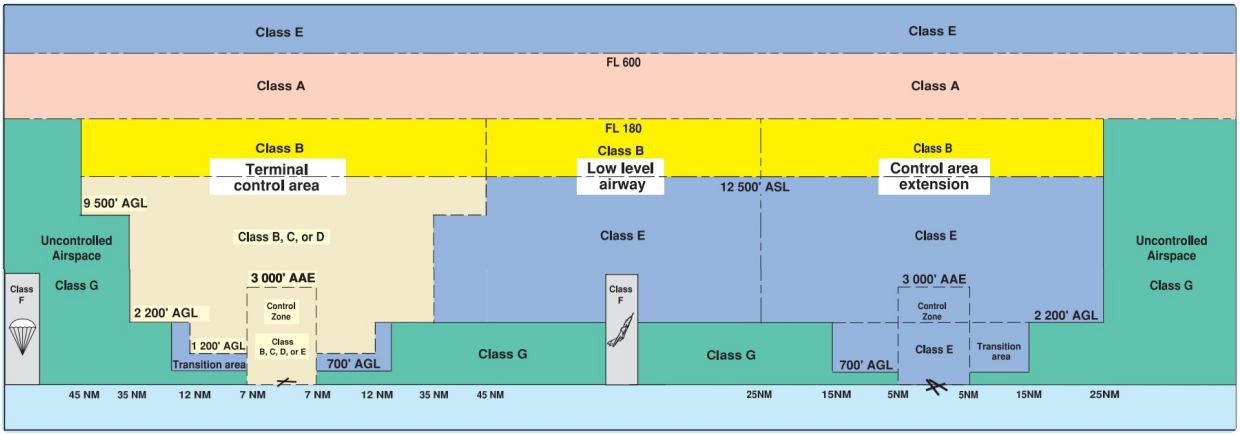

OVERLYING AIRSPACES

Class	Name	Floor	Ceiling
E	Bagotville, QC e) [TCA]	700AGL	18000MSL

NEAREST AERODROMES & DISTANCE FROM OPERATION

ALMA (CYTF - AERODROME - Cert)	Lat: 48.508	Long: -71.641	2.018KM	1.09NM	S
Operator: DEVELOPPEMENT ECONOMIQUE ALMA LAC-SAINT-JEAN: PHONE: 418-669-5104, POST: UNKNOWN, URL: www.almalacsaintjean.ca/aeroport-alma/ **FIR Contact:** 514-633-3365					
ALMA (RIVIERE LA GRANDE DECHARGE) (CGD2 - WATERDROME - Reg)	Lat: 48.563	Long: -71.616	3.01KM	1.625NM	NE
Operator: AIR MAINTENANCE/MARTIN BOUCHARD: PHONE: 418-668-8745, PHONE: 418-668-9522, POST: UNKNOWN **FIR Contact:** 514-633-3365					
ST-CHARLES-DE-BOURGET (CSA5 - WATERDROME - Reg)	Lat: 48.509	Long: -71.464	12.84KM	6.933NM	E
Operator: MICHEL GUAY: PHONE: 418-487-4071, POST: UNKNOWN **FIR Contact:** 514-633-3365					

ALMA QC CYTF

REF	N48 30 31 W71 38 29 2.2S 17°W (2014) UTC-5(4) Elev 448' A5010 LO6 LO7 HI5 HI6 CAP
OPR	Développement Économique Alma Lac Saint-Jean 418-669-5104 www.almalacsaintjean.ca/aeroport-alma 13-21Z‡ Mon-Fri Cert Ldg fees, tml fees
PF	A-1,2,7 C-3,4,5,6
FLT PLN	(bil)
FIC	Québec 866-GOMÉTÉO or 866-WXBRIEF (Toll free within Canada) or 866-541-4105 (Toll free within Canada & USA)
ACC	Montréal 800-633-1353
WX	AUTO 418-669-5406 (see COMM)

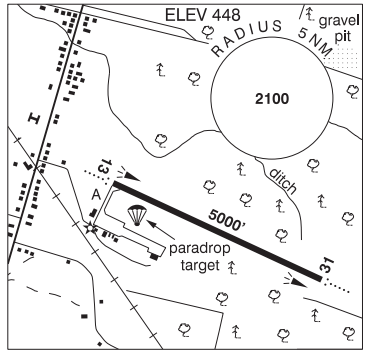

SERVICES	1230-2130Z‡ Mon-Fri exc hols, O/T 1 hr PN 418-480-8686. Call out chg may be levied for one or more svcs.
FUEL	100LL (fuel management tml avbl, ctc opr to receive code), JA-1 (FSII avbl), SP
S	1(Ltd),2,3,4,5,6
JASU	Electric start 10/15
RWY DATA	Rwy 13(131°)/31(311°) 5000x100 ASPH Rwy 31 down 0.37%
RWY CERT	Rwy 13/31 AGN IIIA
TWY CERT	Twy A AGN II
TWY	Twy A: Avbl to acft with wingspan 24.1m/79' & greater 1 hr PN Apr 16-Oct 31 O/T 3 hr PN 418-480-8686.
RCR	Opr CRFI Win maint O/R 1530-2130Z‡ Mon-Fri exc hols, O/T 3 hrs PN 418-480-8686, call out chg may be levied. PCN
LIGHTING	13-AO(TE ME), 31-AO(TE ME) ARCAL-122.35 type K
COMM	(bil)
CLNC DEL	Prior dep pilots must ctc Bagotville Tml for IFR clnc at 888-813-8508.
MF/ATF	UNICOM 1330-2030Z‡ Mon-Fri, exc hols (CAR 602.98) O/T tfc 122.35 5NM 3500 ASL
TML	Bagotville 127.2 227.6
VFR ADV	Bagotville Tml 121.2
AUTO	123.175
NAV	
DME	ITF 110.7 Ch 44 N48 30 14 W71 37 47 (458´)
LOC	ITF 110.7 (Rwy 13)

ALMA QC (Cont'd) CYTF

PRO	Several Class F restricted areas (CYRs) have been established in the Alma region for the flight testing of Remotely Piloted Aircraft (RPA). These CYRs are activated occasionally by NOTAM, issued 48 hours to 7 days in advance. No person shall operate an aircraft within an active CYR unless authorized by the User Agency as stated in the Designated Airspace Handbook (DAH). Once authorization has been obtained, pilots must contact the UAS CE Range Safety Officer on Alma MF UNICOM (122.35) to receive final clearance to operate within the active CYR. Unless the flight is deemed essential (MEDEVAC, law enforcement, emergency, etc.) access may be delayed. When CYR651 is active and use of the Alma airport is required, pilots must complete this two-step procedure prior to any ground access to the runway, and prior to any entry into the CYR in flight. Once authorized, pilots must enter and exit CYR651 from the northeast; operations are then limited to circuit procedures for arrivals and departures at the airport only. See Alma VTPC for depiction of the CYRs.
CAUTION	Parachute jumps over aprt to 12,500 ASL, (DT 12-24Z) May-Sep. Possible win maint eqpt on rwy outside ops hrs. Migratory bird activity Apr-Nov. Possibility of vehicles on rwy May-Sep, marking/sealing work.

ALMA VFR TERMINAL PROCEDURES CHART

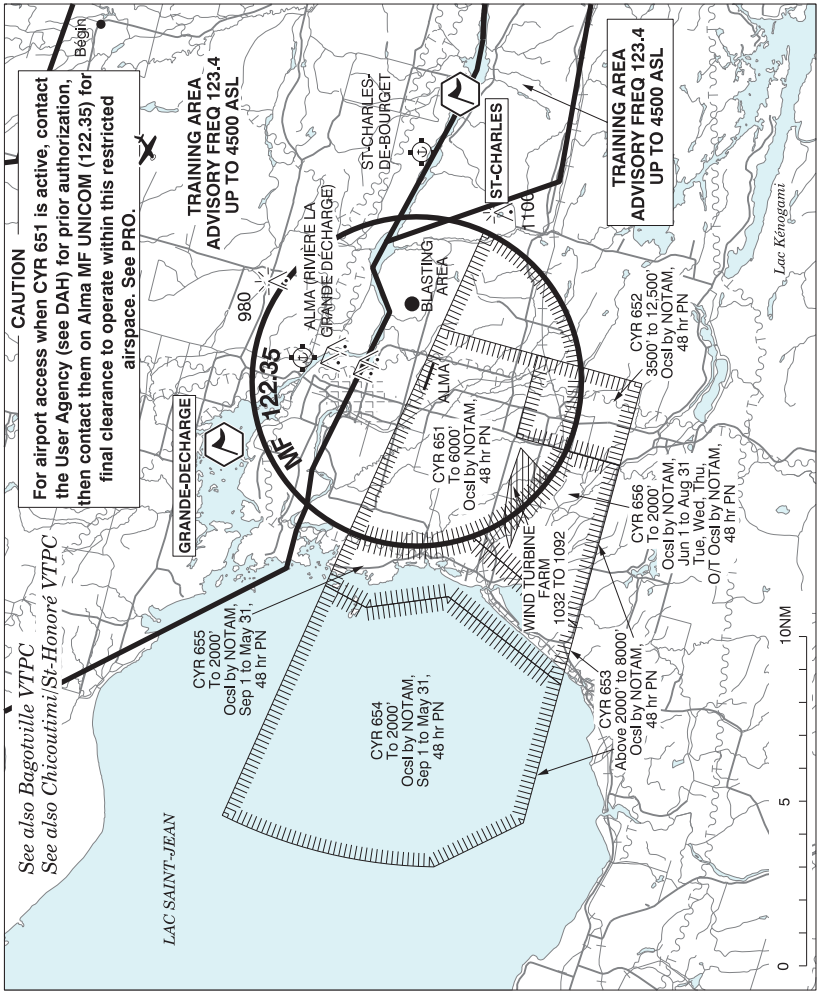

NAME	IDENT	LAT/LONG
GRANDE-DECHARGE	VCGRD	N48° 36' 48" W071° 41' 00"
ST-CHARLES	VCSTC	N48° 29' 30" W071° 24' 30"

ALMA (RIVIÈRE LA GRANDE DÉCHARGE) QC CGD2

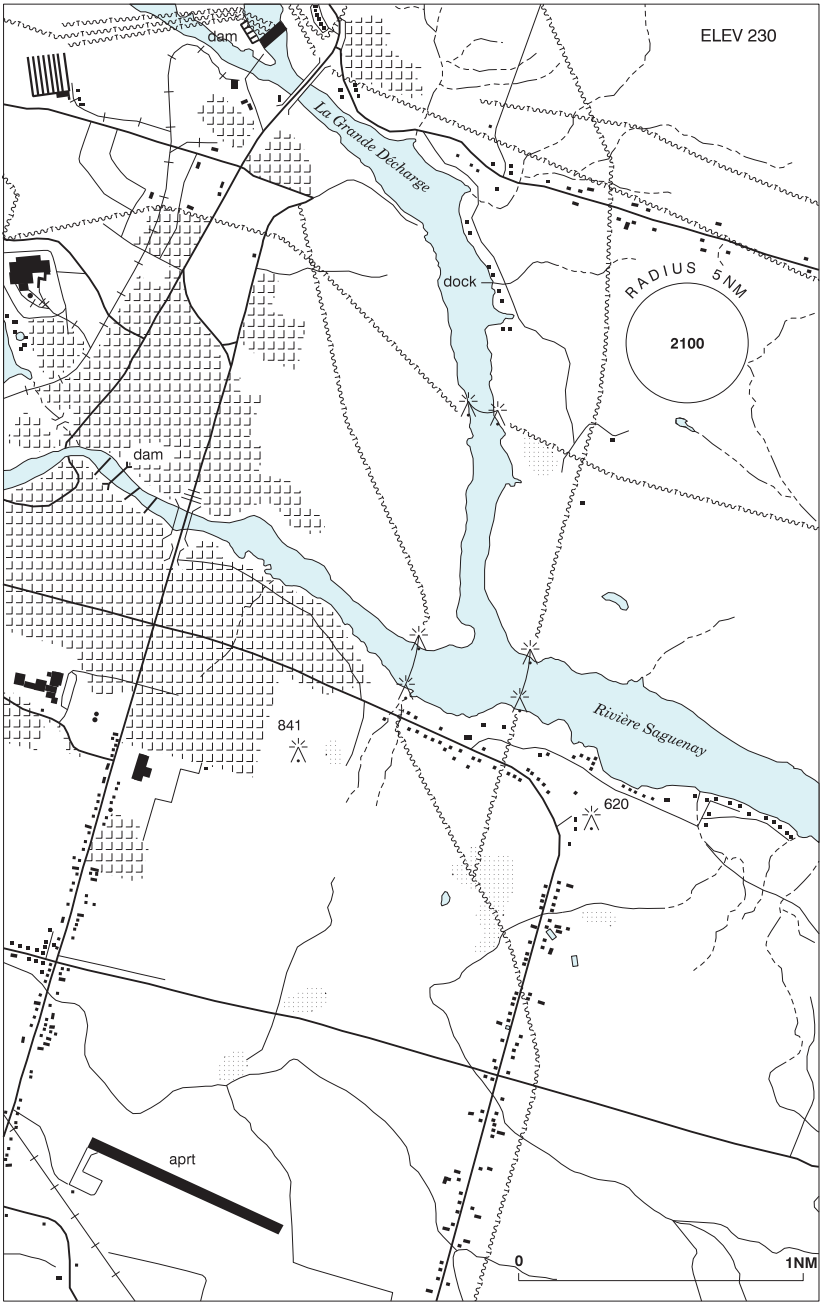

REF | N48 33 48 W71 36 57 1NE 17°W (2014) UTC-5(4) Elev 230´ A5010

ALMA (RIVIÈRE LA GRANDE DÉCHARGE) QC (Cont'd) CGD2

OPR	Air Maintenance/Martin Bouchard 418-668-9522/8745 Reg
PF	B-1 C-2,3,4,5
FLT PLN FIC	(bil) Québec 866-GOMÉTÉO or 866-WXBRIEF (Toll free within Canada) or 866-541-4105 (Toll free within Canada & USA)
SERVICES OIL S	 All 2,3
A/D DATA	Open water mid-Apr to mid-Nov. Bottom sand and mud.
COMM MF/ATF VFR ADV	 UNICOM at land A/D 3.5NM SSW 1330-2030Z‡ Mon-Fri, exc hols (CAR 602.98) O/T tfc 122.35 5NM centred on land A/D 3.5NM SSW 3500 ASL (bil) Bagotville Tml 121.2
CAUTION	Ocsl small fishing boats.

ALPORT BAY ON — See LAKE MUSKOKA / ALPORT BAY

ARMSTRONG ON CJF6

REF	N50 15 W89 03 2S 4°W UTC-5(4) Elev 1120′ A5008
OPR	Armstrong Outposts 807-583-2180 (sum), 807-767-0519 (win) Reg Huron Air & Outfitters 807-583-2051 Reg
PF	B-1 D-2,4,5
FLT PLN FIC	Pilots to open/close VFR flt plan with London rdo, FISE or by phone London 866-WXBRIEF (Toll free within Canada) or 866-541-4104 (Toll free within Canada & USA)
SERVICES FUEL OIL S	 100LL 100, 15/50 5
A/D DATA	Open water mid May-Oct. Ski planes in win.
COMM ATF	 tfc 122.8 5NM 4100 ASL

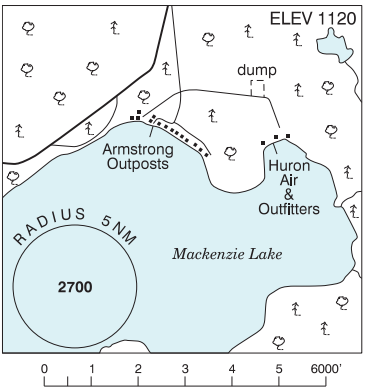

ALMA VFR TERMINAL PROCEDURES CHART

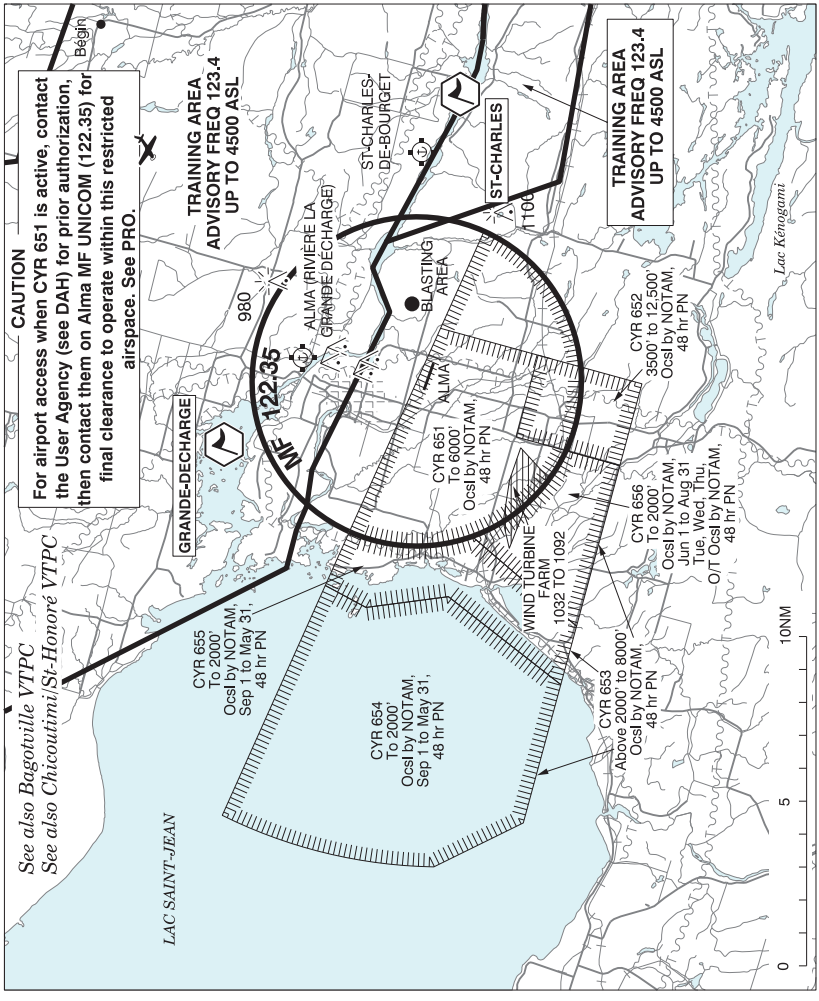

NAME	IDENT	LAT/LONG
GRANDE-DECHARGE	VCGRD	N48° 36' 48" W071° 41' 00"
ST-CHARLES	VCSTC	N48° 29' 30" W071° 24' 30"

SAGUENAY (HARVEY) QC (Cont'd) CSA8

PRO	Refer to Bagotville VTPC **Circuits:** Right hand circuits when ldg and tkof to E (CAR 602.96) **Depart:** Obtain appr fr Bagotville TWR (418-677-4000 Ext 7507) at least 5 min before tkof. Broadcast intentions on 126.2 - Bagotville TWR before tkof. Remain at 1000 ASL or BLW until comm with Bagotville TWR is established; ctc TWR even if you leave the CZ at 1000 ASL or below. Avoid CYRC CZ north of the Saguenay River.
CAUTION	Marked P-lines aprx 250 ASL (110 AGL) 1.5NM E Frequent low alt heli activity E of Dubuc bridge

SAGUENAY / ST-CHARLES-DE-BOURGET QC CSA5

REF	N48 30 34 W71 27 50 5.8WNW St-Charles-de-Bourget 17°W (2014) UTC-5(4) Elev 230' A5010
OPR	Michel Guay 418-487-4071 Reg PN
PF	D-1,2,3,4,5,6
FLT PLN **FIC**	(bil) Québec 866-GOMÉTÉO or 866-WXBRIEF (Toll free within Canada) or 866-541-4105 (Toll free within Canada & USA)
SERVICES **S**	1,5,7
A/D DATA **DOCKS**	Open water May-Nov. Sand and rock bottom. Dock depth 5'. Ramp

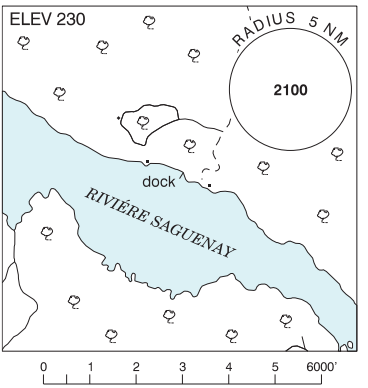

COMM **ATF** **VFR ADV**	 tfc 123.4 5NM outside Alma MF area 3300 ASL Bagotville Tml 121.2
CAUTION	Hvy tng zone N of river freq 123.4. Refer to Chicoutimi/St-Honoré VTPC.

SAKINAW LAKE SOUTH BC — See GARDEN BAY / SAKINAW LAKE SOUTH

SALMON LAKE ON — See PARRY SOUND / SALMON LAKE