FLIGHT PLAN & SITE SURVEY

Zanders Sod Farms - Field 5

October 31, 2026

IMPORTANT NOTICE

Please ensure you have received all required authorizations prior to flight. This Site Survey was created using RPAS Wilco. The user accepts all responsibility for the accuracy of the information.

Terms & Conditions: rpaswilco.com/#tnc

Generated by **RPAS Wilco**

Mission Information

ZANDERS SOD FARMS - FIELD 5

FLIGHT DETAILS

Reference No:	**MAAC-361-5831**
Project Name:	**BEETON RC FLYERS**
Pilot Name:	**MAAC**
Pilot Certificate:	
Mission Type:	**VLOS**
Flight Start:	**October 31, 2026 02:56 PM**
Flight End:	**October 31, 2026 03:56 PM**

LOCATION DETAILS

Flight Address:	**Zanders Sod Farms - Field 5**
Latitude:	**44° 5' 39.71" N (44.094)**
Longitude:	**79° 49' 50.01" W (-79.831)**
Field Elevation:	**728 ft MSL**
Altitude / Radius:	**400.0 ft / 926 m (0.5 nm)**
Classification:	**UNCONTROLLED**
FIR / Contact:	**CZYZ / 905-676-4509**

REPORT CONTENTS

Site Survey • Obstacles (if available) • Nearby Aerodromes • Canadian Aviation Regulations • GFA • Aerodrome Supplements • METAR & TAF • NOTAMs • CFS

Flight Map & MODEL Details

MISSION LOCATION SURVEY

FLIGHT AREA MAP



MISSION LOCATION DETAILS

ROLE	LATITUDE	LONGITUDE
MODEL	44° 5' 39.71" N 44.094	79° 49' 50.01" W -79.831
Pilot		
Payload Op.		
Observer		

Airspace Classification

MISSION LOCATION SURVEY

AIRSPACE MAP

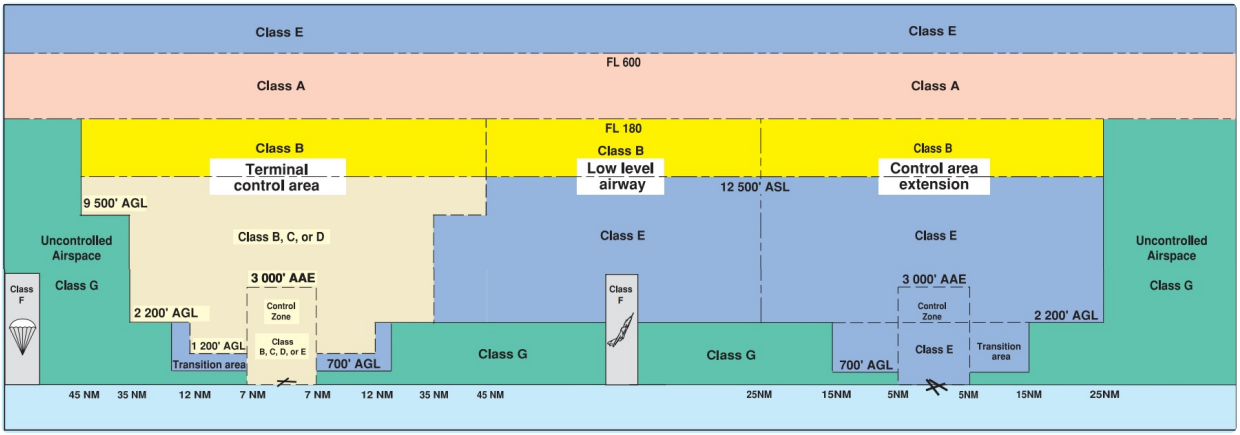

OVERLYING AIRSPACES

Class	Name	Floor	Ceiling
E	T614 Fixed RNAV Route	2200AGL	12500MSL
E	T616 Fixed RNAV Route	2200AGL	12500MSL
E	Southern Ontario Low Level Control Area a) [CAE]	2500MSL	6500MSL
E	Southern Ontario Low Level Control Area c) [CAE]	6500MSL	18000MSL
E	Toronto, ON [TSP RQ]	6500MSL	12500MSL

NEAREST AERODROMES & DISTANCE FROM OPERATION

BEETON FIELD (CBF3 - AERODROME - Reg)	Lat: 44.079	Long: -79.811	1.422KM	0.768NM	SE
Operator: TERRY CLELAND: PHONE: 416-999-4037, POST: UNKNOWN **FIR Contact:** 905-676-4509					
MARDON (CMA6 - AERODROME - Reg)	Lat: 44.058	Long: -79.88	4.744KM	2.562NM	SW
Operator: MARVIN CHANTLER: PHONE: 416-557-0655, POST: UNKNOWN **FIR Contact:** 905-676-4509					
RONAN (CTR3 - AERODROME - Reg)	Lat: 44.042	Long: -79.846	5.008KM	2.704NM	S
Operator: MIKE & CHERYL RONAN: PHONE: 647-542-7700, POST: UNKNOWN **FIR Contact:** 905-676-4509					
ALLISTON (CPJ2 - HELIPORT - Reg)	Lat: 44.148	Long: -79.801	5.527KM	2.984NM	N
Operator: USCAN AVIATION SALES LTD.: PHONE: 705-305-9643, POST: UNKNOWN **FIR Contact:** 905-676-4509					
ALLISTON (STEVENSON MEMORIAL HOSPITAL) (CPZ2 - HELIPORT - Cert)	Lat: 44.155	Long: -79.874	6.689KM	3.612NM	NW
Operator: STEVENSON MEMORIAL HOSPITAL: PHONE: 705-435-6281, POST: UNKNOWN **FIR Contact:** 905-676-4509					

BEETON FIELD ON CBF3

REF	N44 04 45 W79 48 38 1.1W 10°W (2020) UTC-5(4) Elev 787' VTA A5000
OPR	Terry Cleland 416-999-4037 Reg PPR
PF	C-1,2,3,4,5
FLT PLN FIC	London 866-WXBRIEF (Toll free within Canada) or 866-541-4104 (Toll free within Canada & USA)
RWY DATA RCR	Rwy 18/36 2100x100 GRASS Opr No win maint
COMM ATF	tfc 123.2 5NM 3800 ASL

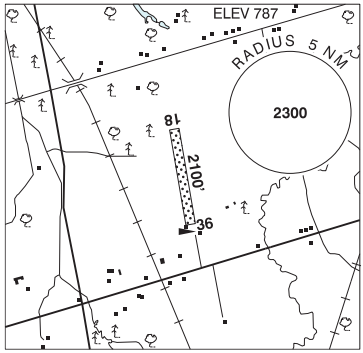

TOTTENHAM / MARDON ON CMA6

REF	N44 03 28 W79 52 48 3.7NW 10°W (2022) UTC-5(4) Elev 820' A1900 A5000
OPR	Marvin Chantler 416-557-0655 Reg PPR
PF	C-2 D-1,3,4,5,7
FLT PLN	
FIC	London 866-WXBRIEF (Toll free within Canada) or 866-541-4104 (Toll free within Canada & USA)
RWY DATA	Rwy 18(180°)/36(360°) 2000x85 GRASS Thld 18 displ 300'.
RCR	Opr No win maint. Soft when wet.
COMM	
ATF	tfc 123.2 5NM 3900 ASL
PRO	P-lines, trees and windsock S of Rwy 36.

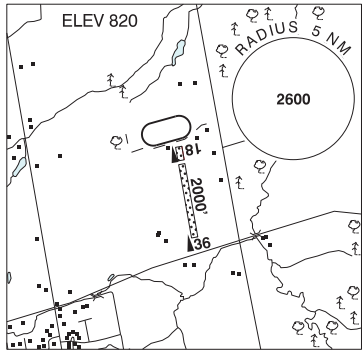

TOTTENHAM / RONAN ON CTR3

REF	N44 02 32 W79 50 47 2.1NW 10°W UTC-5(4) Elev 823' VTA A5000
OPR	Mike & Cheryl Ronan 647-542-7700 Reg
PF	C-1,2,3,4,5
FLT PLN FIC	London 866-WXBRIEF (Toll free within Canada) or 866-541-4104 (Toll free within Canada & USA)
SERVICES S	Ltd hrs 1,4,5
RWY DATA RCR	Rwy 08(083°)/26(263°) 2033x150 GRASS Opr Ltd win maint
COMM ATF	tfc 123.2 5NM 3500 ASL
PRO	Rgt and left hand circuits Rwy 08/26 Apr-Dec (CAR 602.96). Powered acft use opposite circuit pattern to gliders.
CAUTION	Extv glider activity. Ditch at west end of Rwy 26 btwn thld & road.

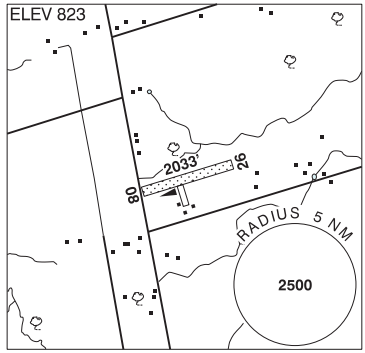

ALLISTON ON (Heli) CPJ2

REF	N44 08 54 W79 48 03 2.3E 10°W UTC-5(4) Elev 760´ VTA A5000
OPR	USCAN Aviation Sales Ltd. 705-305-9643 Reg PPR
PF	B-1 C-2,3,4,5,6
FLT PLN **FIC**	London 866-WXBRIEF (Toll free within Canada) or 866-541-4104 (Toll free within Canada & USA)
HELI DATA	FATO 200´ x 200´ GRASS TLOF 33'X19 CONC Max heli overall length 100´
RCR	Opr
COMM **ATF**	tfc 123.2 5NM 3800 ASL excluding area within Borden 5NM MF area
PRO	Arr/dep 180° & 360° fr heli. Alliston A/D 2.6NM NW.
CAUTION	Hydro pole 30 AGL aprx 41' S of TLOF.

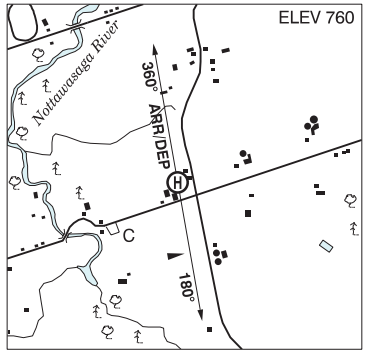

ALLISTON (STEVENSON MEM HOSP) ON (Heli) CPZ2

REF	N44 09 19 W79 52 27 Adj NW 10°W UTC-5(4) Elev 750´ VTA A5000
OPR	Stevenson Mem Hosp 705-435-6281 Cert PPR
FLT PLN **FIC**	London 866-WXBRIEF (Toll free within Canada) or 866-541-4104 (Toll free within Canada & USA)
HELI DATA **RCR**	86´ dia asphalt 114´ dia Max heli overall length 57.5' Opr
LIGHTING	RF(FL) RW(LO) ARCAL-123.2 type J
COMM **A/G**	ambulance dispatch 129.275
PRO	Arr/dep 240° fr heli, slope 8% (H3), day/night use.

