# FLIGHT PLAN & SITE SURVEY

## Sun City Prop Busters Clubhouse

October 31, 2026

**IMPORTANT NOTICE**

Please ensure you have received all required authorizations prior to flight. This Site Survey was created using RPAS Wilco. The user accepts all responsibility for the accuracy of the information.

Terms & Conditions: rpaswilco.com/#tnc

Generated by **RPAS Wilco**

# Mission Information

SUN CITY PROP BUSTERS CLUBHOUSE

## FLIGHT DETAILS

| | |
|---|---|
| Reference No: | **MAAC-356-5910** |
| Project Name: | **SUN CITY PROP BUSTERS** |
| Pilot Name: | **MAAC** |
| Pilot Certificate: | |
| Mission Type: | **VLOS** |
| Flight Start: | **October 31, 2026 12:57 PM** |
| Flight End: | **October 31, 2026 01:57 PM** |

## LOCATION DETAILS

| | |
|---|---|
| Flight Address: | **Sun City Prop Busters Clubhouse** |
| Latitude: | **49° 7' 8.97" N ( 49.119 )** |
| Longitude: | **102° 55' 0.40" W ( -102.917 )** |
| Field Elevation: | **1857 ft MSL** |
| Altitude / Radius: | **400.0 ft / 926 m ( 0.5 nm )** |
| Classification: | **UNCONTROLLED** |
| FIR / Contact: | **CZWG / 204-983-8338** |

**REPORT CONTENTS**

Site Survey • Obstacles (if available) • Nearby Aerodromes • Canadian Aviation Regulations • GFA • Aerodrome Supplements • METAR & TAF • NOTAMs • CFS

# Flight Map & MODEL Details

MISSION LOCATION SURVEY

## FLIGHT AREA MAP




## MISSION LOCATION DETAILS

| ROLE | LATITUDE | LONGITUDE |
|---|---|---|
| MODEL | 49° 7' 8.97" N<br>49.119 | 102° 55' 0.40" W<br>-102.917 |
| Pilot | | |
| Payload Op. | | |
| Observer | | |

# Airspace Classification

MISSION LOCATION SURVEY

## AIRSPACE MAP

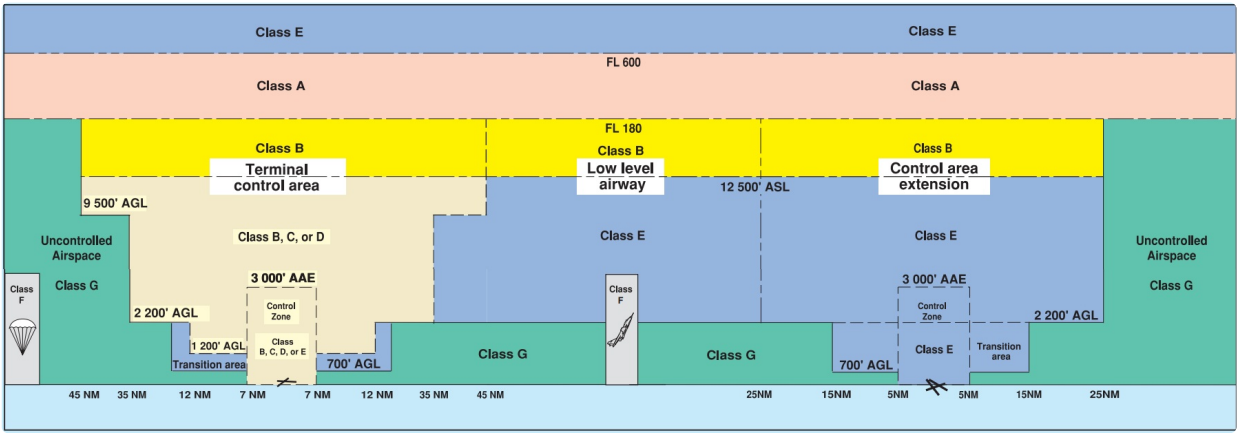


## OVERLYING AIRSPACES

No Airspace Info Available

## NEAREST AERODROMES & DISTANCE FROM OPERATION

| | | | | | |
|---|---|---|---|---|---|
| ESTEVAN (ST. JOSEPHS HOSP) (CSJ3 - HELIPORT - Cert) | Lat: 49.153 | Long: -103.013 | 7.014KM | 3.787NM | NW |
| **Operator:** SUN COUNTRY HEALTH REGION: PHONE: 306-637-2400, POST: 1176 NICHOLSON ROAD, ESTEVAN S4A 0H3 **FIR Contact:** 204-983-8338 | | | | | |
| ESTEVAN REGIONAL (CYEN - AERODROME - Reg) | Lat: 49.21 | Long: -102.966 | 9.78KM | 5.281NM | N |
| **Operator:** CITY: PHONE: 306-634-8668, POST: UNKNOWN **FIR Contact:** 204-983-8338 | | | | | |

## ESTEVAN (ST. JOSEPH'S HOSP) SK (Heli) CSJ3

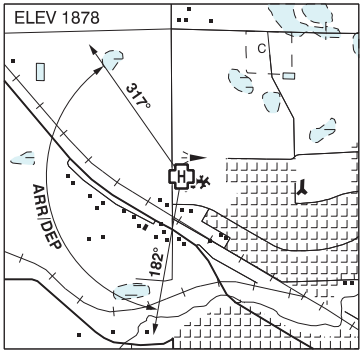


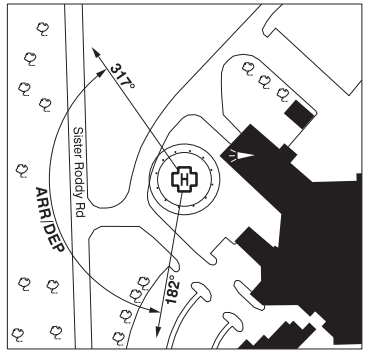


| | |
|---|---|
| **REF** | N49 09 11 W103 00 47 Adj NW 8°E (2014) UTC-6 Elev 1878' A5006 |
| **OPR** | Sun Country Health Region 306-637-2400 Cert PPR |
| **PF** | A-1 B-4 C-2,3,5,6 |
| **FLT PLN** | |
| **FIC** | Edmonton 866-WXBRIEF (Toll free within Canada) or 866-541-4102 (Toll free within Canada & USA) |
| **HELI DATA** | FATO 86' dia GRASS/CONC TLOF 39' dia CONC Safety Area 115' dia<br>Max heli overall length 57.4' |
| **RCR** | Opr |
| **LIGHTING** | RW(LO) |
| **COMM** | |
| **ATF** | UNICOM ltd hrs O/T tfc 123.0 5NM 5000 ASL centred on Estevan A/D 3.8NM NE |
| **PRO** | Arr/dep 182° to 317° fr heli, slope 16% (H2), day/night (CAR 602.96). |
| **CAUTION** | Marked and lgtd P-Line 400' NW heli. Lgtd vents on hosp roof. Marked lamp posts and trees S heli. |

## ESTEVAN REGIONAL SK CYEN

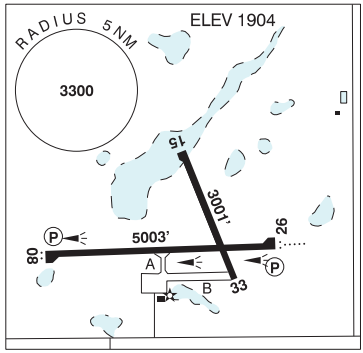


| | |
|---|---|
| **REF** | N49 12 37 W102 57 57 3N 8°E (2013) UTC-6 Elev 1904´ A5006 LO2 HI4 CAP |
| **OPR** | City 306-634-8668 Reg |
| **PF** | B-1 C-2,3,4,5,6 |
| **CUST** | AOE/CAN |
| **FLT PLN** | |
| **FIC** | Edmonton 866-WXBRIEF (Toll free within Canada) or 866-541-4102 (Toll free within Canada & USA) |
| **WX** | METAR AUTO H24 (see COMM). TAF 12-24Z, issue times: 12, 18Z. WxCam |
| **SERVICES** | Call out chg may be levied for one or more svcs. 306-634-8668/421-9459 |
| **FUEL** | 100LL, JA-1, SP 14-23Z Mon-Fri, 19-23Z Sat & Sun |
| **OIL** | All |
| **S** | 1,2,4,5,6 |
| **RWY DATA** | Rwy 08(082°)/26(262°) 5003x100 ASPH AGN IIIB<br>Rwy 15(152°)/33(332°) 3001x75 ASPH AGN II |
| **RCR** | Opr 306-421-9459 14-22Z Mon-Fri exc hols O/T 2 hrs PN Call out chg. CRFI. |
| **LIGHTING** | 08-AS(TE ME) P1, 26-AO(TE ME) P1, 15-(TE ME), 33-(TE ME)<br>ARCAL-123.0 type K |
| **COMM** | |
| **ATF** | UNICOM ltd hrs O/T tfc 123.0 5NM 5000 ASL |
| **AWOS** | 127.8 |
| **CAUTION** | CYA 317(P) within 2NM radius of A/D, extv parajump activity in area to 11,500 ASL Active by NOTAM only. Mar 30-Nov 30. |