FLIGHT PLAN & SITE SURVEY

MAXWELL HEIGHTS SECONDARY SCHOOL

November 12, 2026

IMPORTANT NOTICE

Please ensure you have received all required authorizations prior to flight. This Site Survey was created using RPAS Wilco. The user accepts all responsibility for the accuracy of the information.

Terms & Conditions: rpaswilco.com/#tnc

Generated by **RPAS Wilco**

Mission Information

MAXWELL HEIGHTS SECONDARY SCHOOL

FLIGHT DETAILS

Reference No:	**MAAC-127-5297**
Project Name:	**OSHAWA R/C CLUB INC.**
Pilot Name:	**MAAC**
Pilot Certificate:	
Mission Type:	**VLOS**
Flight Start:	**November 12, 2026 09:38 PM**
Flight End:	**November 12, 2026 10:38 PM**

LOCATION DETAILS

Flight Address:	**MAXWELL HEIGHTS SECONDARY SCHOOL**
Latitude:	**43° 56' 43.79" N (43.945)**
Longitude:	**78° 51' 1.71" W (-78.85)**
Field Elevation:	**604 ft MSL**
Altitude / Radius:	**400.0 ft / 926 m (0.5 nm)**
Classification:	**CONTROLLED**
FIR / Contact:	**CZYZ / 905-676-4509**

NOTES

Your flight is in controlled airspace.
If your RPAS is > 250g, please obtain RPAS Flight Authorization using the NavDrone app or by contacting NavCanada. (CARs 901.71)

REPORT CONTENTS

Site Survey • Obstacles (if available) • Nearby Aerodromes • Canadian Aviation Regulations • GFA • Aerodrome Supplements • METAR & TAF • NOTAMs • CFS

Flight Map & MODEL Details

MISSION LOCATION SURVEY

FLIGHT AREA MAP



MISSION LOCATION DETAILS

ROLE	LATITUDE	LONGITUDE
MODEL	43° 56' 43.79" N 43.945	78° 51' 1.71" W -78.85
Pilot		
Payload Op.		
Observer		

Airspace Classification

MISSION LOCATION SURVEY

AIRSPACE MAP

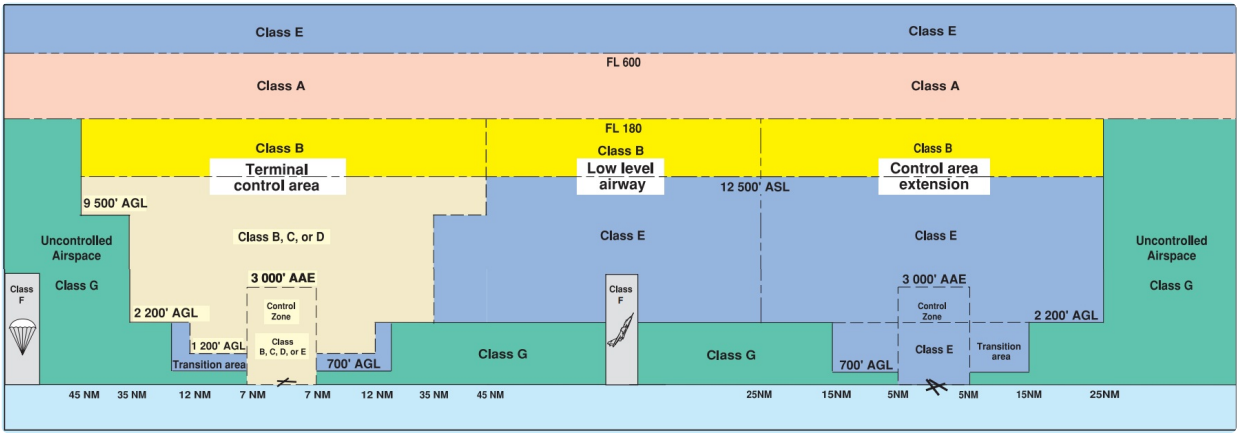

OVERLYING AIRSPACES

Class	Name	Floor	Ceiling
D	Oshawa, ON [CZ]	SFC	3000MSL
E	Windsor, ON [TA]	700AGL	18000MSL
E	Southern Ontario Low Level Control Area a) [CAE]	2500MSL	6500MSL
E	Southern Ontario Low Level Control Area c) [CAE]	6500MSL	18000MSL
E	Toronto, ON [TSP RQ]	6500MSL	12500MSL

NEAREST AERODROMES & DISTANCE FROM OPERATION

OSHAWA EXECUTIVE AIRPORT (CYOO - AERODROME - Cert)	Lat: 43.923	Long: -78.896	4.443KM	2.399NM	SW
Operator: CORPORATION OF THE CITY OF OSHAWA: PHONE: 905-576-8146 , POST: UNKNOWN **FIR Contact:** 905-676-4509					
HOSKIN (CPP3 - AERODROME - Reg)	Lat: 44.062	Long: -78.885	13.214KM	7.135NM	N
Operator: GRANT HOSKIN: PHONE: 905-260-1806, POST: UNKNOWN **FIR Contact:** 905-676-4509					
BOWMANVILLE HAINES ST. (HOSP) (CLH8 - HELIPORT - Cert)	Lat: 43.906	Long: -78.664	15.563KM	8.403NM	E
Operator: LAKERIDGE HEALTH: PHONE: 905-576-8711, POST: UNKNOWN **FIR Contact:** 905-676-4509					
AJAX (PR AJAX) (CAJ5 - AERODROME/HELIPORT - Reg)	Lat: 43.907	Long: -79.047	16.316KM	8.81NM	W
Operator: 1000363870 ONTARIO INC: PHONE: 416-605-3391, POST: UNKNOWN **FIR Contact:** 905-676-4509					
HAWKEFIELD (CHF4 - AERODROME - Reg)	Lat: 43.998	Long: -78.648	17.231KM	9.304NM	E
Operator: HANNU HALMINEN: PHONE: 905-449-1857 , POST: 3283 Concession Road 7, Orono, ON L0B 1M0 **FIR Contact:** 905-676-4509					

TORONTO / OSHAWA EXECUTIVE AIRPORT ON — CYOO

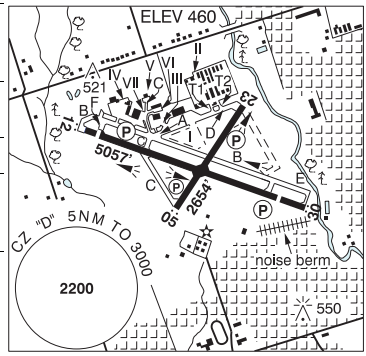

REF	N43 55 22 W78 53 47 Adj N 11°W (2015) UTC-5(4) Elev 460´ VTA A5000 LO6 T2 CAP
OPR	Corporation of the City of Oshawa 905-576-8146 11-04Z‡ O/T PN Cert
PF	A-2,7 B-6 C-1,3,4,5
CUST	AOE/50 1330-2130Z‡ Mon-Fri 888-226-7277; AOE/15 Gen Avn 12-05Z‡
FLT PLN	Pilots to open/close VFR flt pln with London rdo 123.15 or by phone.
FIC	London 866-WXBRIEF (Toll free within Canada) or 866-541-4104 (Toll free within Canada & USA)
WX	METAR AUTO H24 (see COMM) TAF H24, issue times: 02, 08, 14 and 20Z WxCam
SERVICES	
FUEL	100LL (cardlock on Apron I), JA-1
OIL	All
S	1,2,3,4,5,6
PVT ADV	Enterprise Air Inc 131.05 905-721-0054
RWY DATA	Rwy 12(122°)/30(302°) 5057x100 ASPH Thld 12 displ 254' Thld 30 displ 554' Rwy 05(046°)/23(226°) 2654x100 ASPH Rwy 23 down 0.6%
RWY CERT	Rwy 12 RVR 1200(1/4sm)/Rwy 30 RVR 1200(1/4sm) AGN IIIA Rwy 05/23 AGN II
TWY CERT	Twy A AGN I Twy C: AGN I fr Apron V to Twy B & AGN IIIA fr Twy B to Rwy 12/30 & AGN I fr Rwy 12/30 to Rwy 05/23
TWY	Normal Rwy 30 deps are from Twy B. Acft requiring full length must notify gnd ctl on initial contact. Twy C (north of B): Uncontrolled. Twy E: Rstd for use by piston-engine acft with wingspan of 43' or greater, and all turbojet and turbofan acft regardless of wingspan.
RCR	Twr 905-576-2398 RSC/CRFI avbl 1130-0330Z‡ OPR 905-243-9376 RSC/CRFI avbl 0330-1130Z‡ PCN
LIGHTING	05-AS(TE ME) P1, 23-(TE ME) P1, 12-AS(TE HI) P2, 30-AS(TE HI) P2 ARCAL-120.1 type K
COMM	
RCO	London rdo 123.15 (FISE)
ATIS	125.675 1130-0330Z‡
GND	118.4 1130-0330Z‡
TWR	120.1 (V) 1130-0330Z‡ (emerg only 905-576-2398)
MF	tfc 120.1 0330-1130Z‡ 5NM 3000 ASL (CAR 602.98)
ARR	Toronto tml 133.4
DEP	Toronto tml 133.4
AWOS	125.675 0330-1130Z‡

TORONTO / OSHAWA EXECUTIVE AIRPORT ON (Cont'd) CYOO

PRO	Rgt hand circuits Rwy 23 & 30 (CAR 602.96). On dep no turns below 1000 ASL. Arr turns to final apch will be made at or above 1000 ASL. **Flts proh btwn 2230 & 0630 lcl unless appr by APM. Ctc opr for details.** Pilots are requested to maintain 2000 ASL or above over Metropolitan Toronto Zoo (N43 49 05 W79 11 15). Tng flt prohibited at all times unless approved by APM. Ctc OPR for details.
CAUTION	Winch launched hang gliders, cable up to 2000 AGL fr N43 55 W79 08 aprx 11NM W of A/D. Wildlife frequently on rwys.

TORONTO / OSHAWA EXECUTIVE AIRPORT VFR TERMINAL PROCEDURES CHART

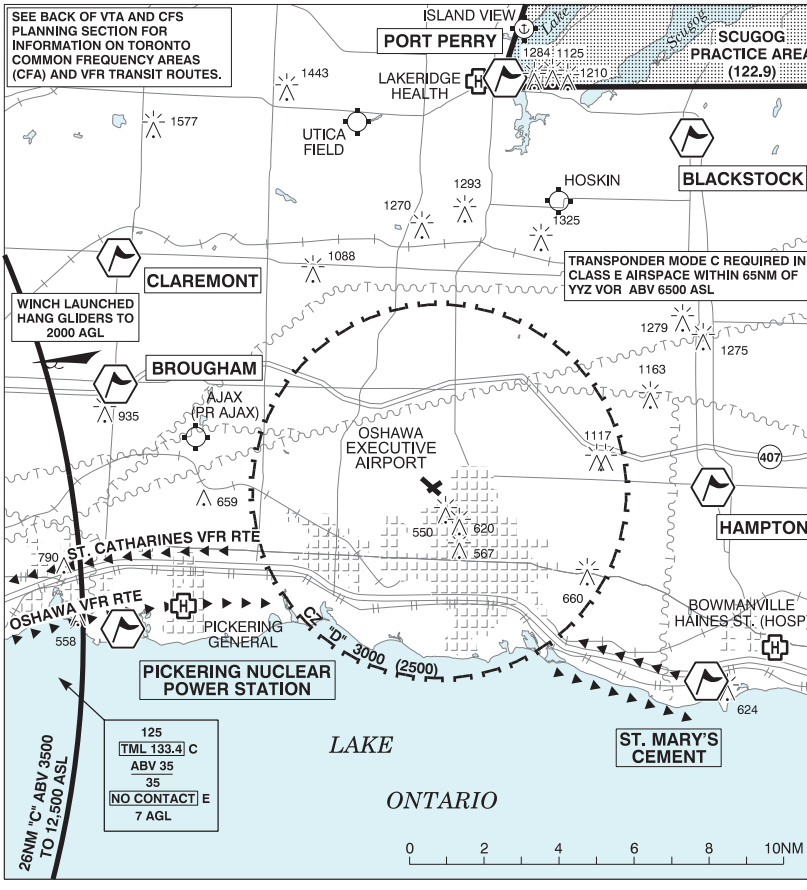

NAME	IDENT	LAT/LONG
BLACKSTOCK	VCBLS	N44° 06' 34" W78° 49' 18"
BROUGHAM	VCBRH	N43° 55' 07" W79° 06' 23"
CLAREMONT	VCCLM	N43° 58' 19" W79° 07' 49"
HAMPTON	VCHMP	N43° 57' 57" W78° 44' 13"
PICKERING NUCLEAR POWER STATION	VCPKR	N43° 49' 00" W79° 03' 00"
PORT PERRY	VCPRY	N44° 06' 00" W78° 56' 42"
ST. MARY'S CEMENT	VCSMC	N43° 53' 00" W78° 42' 00"

PORT PERRY / HOSKIN ON CPP3

REF	N44 03 42 W78 53 07 2.5SE 11°W (2013) UTC-5(4) Elev 900´ VTA A5000
OPR	Grant Hoskin 905-260-1806 Reg PPR
PF	C-1,2,3,4,5,6
FLT PLN **FIC**	London 866-WXBRIEF (Toll free within Canada) or 866-541-4104 (Toll free within Canada & USA)
SERVICES **S**	1,4,5
RWY DATA **RCR**	Rwy 18(177°)/36(357°) 2200x60 GRASS Opr No win maint Rwy soft when wet.
COMM **ATF**	tfc 123.2 2NM 3900 ASL
CAUTION	Treeline parallels W side of rwy edge by 40'. Ditch running parallel to both sides of rwy at midfield. Numerous tall trees on apch Rwy 36.

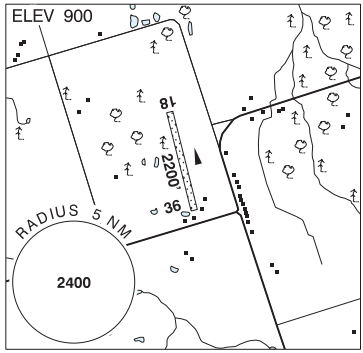

BOWMANVILLE HAINES ST. (HOSP) ON (Heli) CLH8

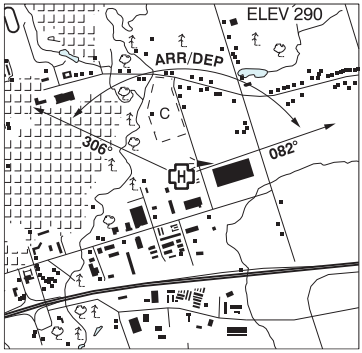

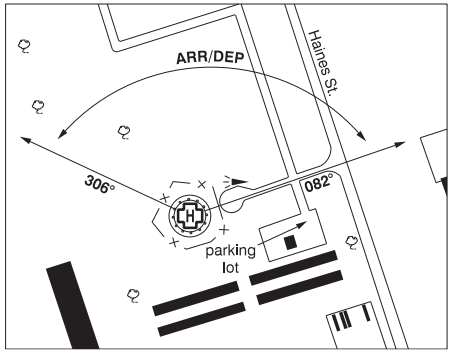

REF	N43 54 23 W78 39 50 Adj ESE 11°W (2024) UTC-5(4) Elev 290' A1900 A5000
OPR	Lakeridge Health 905-576-8711 Cert PPR
FLT PLN	
FIC	London 866-WXBRIEF (Toll free within Canada) or 866-541-4104 (Toll free within Canada & USA)
HELI DATA	FATO/TLOF 86' dia CONC Safety Area 115' dia Max heli overall length 57.4' (CAR 602.96)
RCR	Opr
LIGHTING	RF(FL) RW(HI) green ARCAL-122.8 type K
COMM	
ATF	tfc 123.2 5NM 3300 ASL
PRO	Arr/dep 306° to 082° fr heli, (H1) (CAR 602.96)

AJAX (PR AJAX) ON CAJ5

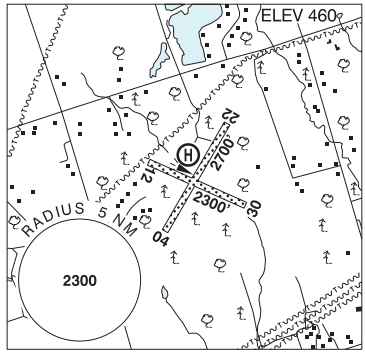

REF	N43 54 24 W79 02 50 Adj N 10°W (2024) UTC-5(4) Elev 460' A1900 A5000
OPR	1000363870 Ontario Inc. 416-605-3391 Reg PPR
FLT PLN **FIC**	London 866-WXBRIEF (Toll free within Canada) or 866-541-4104 (Toll free within Canada & USA
RWY DATA **RCR**	Rwy 04(040°)/22(220°) 2700x75 GRASS Rwy 12(124°)/30(304°) 2300x75 GRASS Opr
HELI DATA	FATO/TLOF 56' x 40' CONC Safety Area 76' x 50' Max heli overall length 39'
COMM **ATF**	tfc 123.2 5NM 3500 ASL excluding Oshawa CZ
PRO	Heli arr/dep via runways, taxi to/fr helipad.
CAUTION	Unmarked p-lines aprx 100 AGL 200' NW Thld 12.

ORONO / HAWKEFIELD ON CHF4

REF	N43 59 54 W78 38 54 1.9NW 11°W (2016) UTC-5(4) Elev 620' A5000
OPR	Hannu Halminen 905-449-1857 Reg PPR
PF	C-1,2,3,5,7
FLT PLN FIC	London 866-WXBRIEF (Toll free within Canada) or 866-541-4104 (Toll free within Canada & USA)
SERVICES S	1,4
RWY DATA RCR	Rwy 18(178°)/36(358°) 4250x100 GRASS Opr No win maint
COMM ATF	tfc 123.2 2NM 3700 ASL
PRO	Rgt hand circuits Rwy 18 (CAR 602.96)
CAUTION	High tension p-line 130 AGL 0.2NM N of Rwy 18.

