FLIGHT PLAN & SITE SURVEY

HURONIA RC

November 12, 2026

IMPORTANT NOTICE

Please ensure you have received all required authorizations prior to flight. This Site Survey was created using RPAS Wilco. The user accepts all responsibility for the accuracy of the information.

Terms & Conditions: rpaswilco.com/#tnc

Generated by **RPAS Wilco**

Mission Information

HURONIA RC

FLIGHT DETAILS

Reference No:	**MAAC-122-5046**
Project Name:	**HURONIA R/C CLUB INC.**
Pilot Name:	**MAAC**
Pilot Certificate:	
Mission Type:	**VLOS**
Flight Start:	**November 12, 2026 09:38 PM**
Flight End:	**November 12, 2026 10:38 PM**

LOCATION DETAILS

Flight Address:	**HURONIA RC**
Latitude:	**44° 19' 33.80" N (44.326)**
Longitude:	**79° 35' 21.50" W (-79.589)**
Field Elevation:	**883 ft MSL**
Altitude / Radius:	**400.0 ft / 926 m (0.5 nm)**
Classification:	**UNCONTROLLED**
FIR / Contact:	**CZYZ / 905-676-4509**

REPORT CONTENTS

Site Survey • Obstacles (if available) • Nearby Aerodromes • Canadian Aviation Regulations • GFA • Aerodrome Supplements • METAR & TAF • NOTAMs • CFS

Flight Map & MODEL Details

MISSION LOCATION SURVEY

FLIGHT AREA MAP

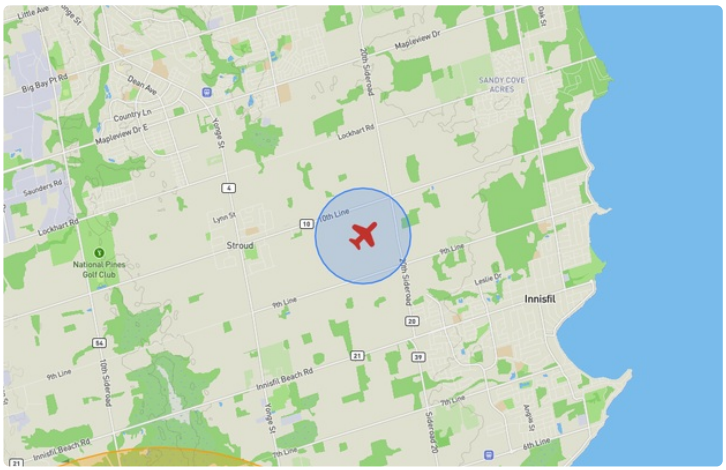

MISSION LOCATION DETAILS

ROLE	LATITUDE	LONGITUDE
MODEL	44° 19' 33.80" N 44.326	79° 35' 21.50" W -79.589
Pilot		
Payload Op.		
Observer		

Airspace Classification

MISSION LOCATION SURVEY

AIRSPACE MAP

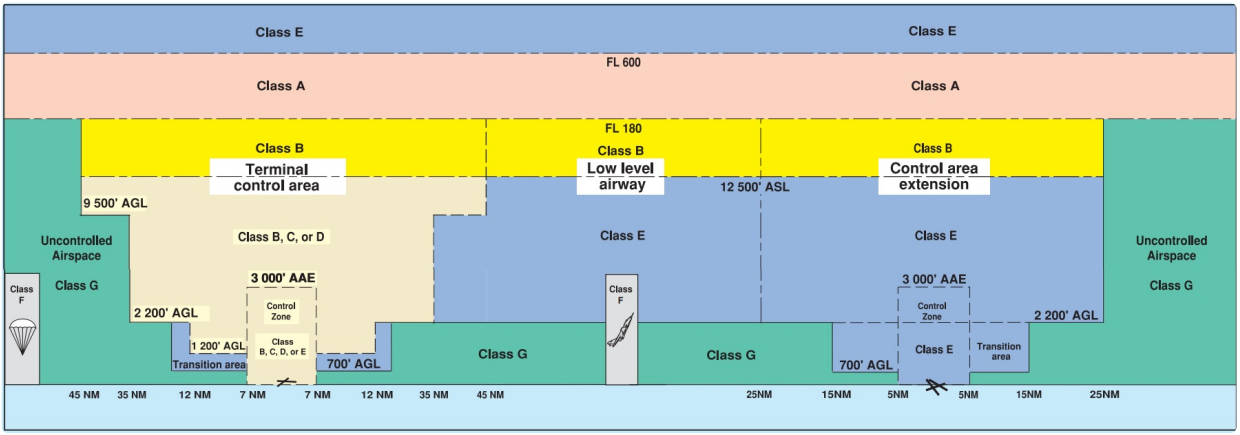

OVERLYING AIRSPACES

Class	Name	Floor	Ceiling
E	T723 Fixed RNAV Route	2200AGL	12500MSL
E	T616 Fixed RNAV Route	2200AGL	12500MSL
E	Southern Ontario Low Level Control Area a) [CAE]	2500MSL	6500MSL
E	Southern Ontario Low Level Control Area c) [CAE]	6500MSL	18000MSL
E	Toronto, ON [TSP RQ]	6500MSL	12500MSL

NEAREST AERODROMES & DISTANCE FROM OPERATION

COOKSTOWN (CCT2 - AERODROME - Reg)	Lat: 44.239	Long: -79.639	10.465KM	5.651NM	S
Operator: SKYDIVE TORONTO INCORPORATED: PHONE: 705-331-6509, PHONE: 705-458-9339, POST: UNKNOWN **FIR Contact:** 905-676-4509					
TRUWAY FIELD (CKS3 - AERODROME - Reg)	Lat: 44.23	Long: -79.569	10.838KM	5.852NM	S
Operator: KEN SIMPSON: PHONE: 905-836-3291, POST: UNKNOWN **FIR Contact:** 905-676-4509					
BARRIE (ROYAL VICTORIA HOSPITAL) (CRV2 - HELIPORT - Reg)	Lat: 44.414	Long: -79.666	11.532KM	6.227NM	NW
Operator: ROYAL VICTORIA REGIONAL HEALTH CENTRE: PHONE: 705-728-9802, POST: UNKNOWN **FIR Contact:** 905-676-4509					
GILFORD (CGF6 - AERODROME - Reg)	Lat: 44.219	Long: -79.542	12.447KM	6.721NM	S
Operator: GRAHAM KIRBY: PHONE: 905-729-0747, POST: UNKNOWN **FIR Contact:** 905-676-4509					
SPRINGWATER (BARRIE AIRPARK) (CNA3 - AERODROME - Reg)	Lat: 44.406	Long: -79.732	14.417KM	7.785NM	NW
Operator: HARBOUR MANAGEMENT: PHONE: 705-734-6149, POST: UNKNOWN **FIR Contact:** 905-676-4509					

COOKSTOWN ON CCT2

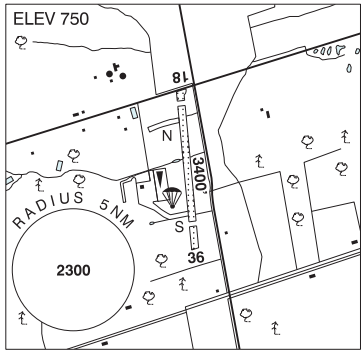

REF	N44 14 20 W79 38 20 4NE 11°W UTC-5(4) Elev 750´ VTA A5000
OPR	Skydive Toronto Inc 705-458-9339, 705-331-6509 Reg PN
PF	A-1 B-2 C-5 D-3, 4
FLT PLN **FIC**	London 866-WXBRIEF (Toll free within Canada) or 866-541-4104 (Toll free within Canada & USA)
SERVICES **FUEL** **OIL** **S**	 100LL, JA All 5
RWY DATA **RCR**	Rwy 18(184°)/36(004°) 3400x100 GRASS Thld 18 displ 200´ Thld 36 displ 500´. Opr No win maint. Rwy may be soft when wet & in Spring.
COMM **ATF**	 tfc 123.2 5NM 3800 ASL
PRO **NOISE**	Rgt hand circuits Rwy 18 (CAR 602.96). Downwind leg for all circuits over Hwy 400. Downwind Rwy 18 at 2250' ASL. Downwind Rwy 36 at 2500' ASL. Do not overfly A/D. Turn base leg Rwy 36 over Hwy 89. Rwy 36 dep: when safe turn rgt 30 degrees for climb-out. Rwy 18 dep: climb straight out to Hwy 89 before changing direction.
CAUTION	Paradrops up to 18,000 ASL daylight announced on ATF. Trees S of rwy.

CHURCHILL / TRUWAY FIELD ON CKS3

REF	N44 13 47 W79 34 07 2SE 10°W (2024) UTC-5(4) Elev 837' A1900 A5000
OPR	Ken Simpson 905-836-3291 Reg PPR
PF	C-2,3 D-4,5,6
FLT PLN **FIC**	London 866-WXBRIEF (Toll free within Canada) or 866-541-4104 (Toll free within Canada & USA
RWY DATA **RCR**	Rwy 17(172°)/35(352°) 2240x75 GRASS Rwy 17 down 1.6%. Opr No win maint. Rwy soft in spring and when wet.
COMM **ATF**	tfc 123.2 5NM 3900 ASL
CAUTION	Crossing road tfc on apch to Rwy 17. Road 20 AGL is an obst on apch to Rwy 17. Aerobatics may be in progress over A/D 6000 ASL & blw. Paradrops to 14,000 ASL 3NM NW A/D daylight hrs, announced on ATF.

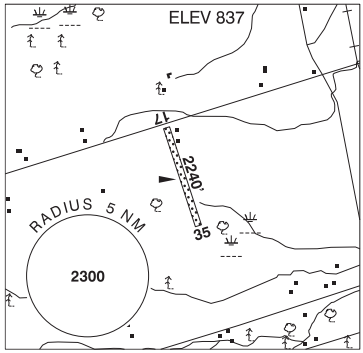

BARRIE (ROYAL VICTORIA HOSP) ON (Heli) CRV2

REF	N44 24 52 W79 39 57 Adj 11°W (2014) UTC-4(5) Elev 855´ A5000
OPR	Royal Victoria Regional Health Centre 705-728-9802 Cert PPR
FLT PLN **FIC**	London 866-WXBRIEF (Toll free within Canada) or 866-541-4104 (Toll free within Canada & USA)
HELI DATA	FATO/TLOF 86´ dia CONC Safety Area 114´ x 114´ (4´ perimeter fencing) Max heli overall length 57.5´
RCR	Opr
LIGHTING	RY(LO) RF(FL) DR ARCAL 123.2 type J
PRO	Arr/dep 266° to 351° fr heli, (H1), day/night use (CAR 602.96) Arr/dep 127° to 137° fr heli, (H1), day/night use (CAR 602.96)

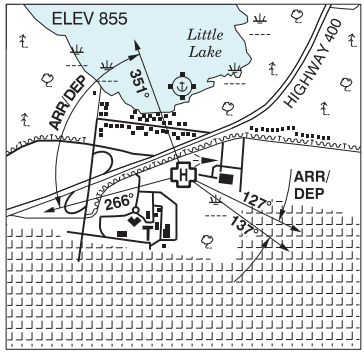

GILFORD ON CGF6

REF	N44 13 10 W79 32 30 Adj WSW 11°W (2017) UTC-5(4) Elev 738' VTA A5000
OPR	Graham Kirby 905-729-0747 Reg PPR
PF	C-1,2,3,5,6 D-4
FLT PLN FIC	London 866-WXBRIEF (Toll free within Canada) or 866-541-4104 (Toll free within Canada & USA)
RWY DATA	Rwy 18(183°)/36(003°) 1632x60 GRASS
RCR	Opr No win maint. Rwy soft in spring.
COMM ATF	tfc 123.2 5NM 3800 ASL
CAUTION	Twr 912 ASL (164 AGL) 0.5NM NNW. Trees N and S ends of rwy. Railroad to W.

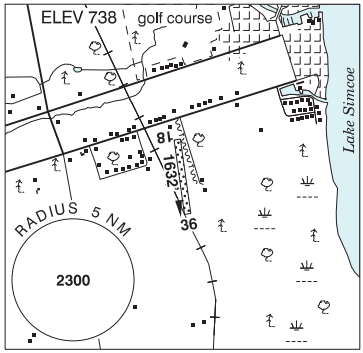

SPRINGWATER (BARRIE AIRPARK) ON CNA3

REF	N44 24 23 W79 43 54 Adj NW 11°W UTC-5(4) Elev 963´ A5000
OPR	Harbour Management 705-734-6149 Reg
PF	C-1,2,3,4,5,6
FLT PLN FIC	London 866-WXBRIEF (Toll free within Canada) or 866-541-4104 (Toll free within Canada & USA)
SERVICES S	1,5
RWY DATA RCR	Rwy 07(075°)/25(255°) 2105x40 ASPH Thld 07 displ 151´. Thld 25 displ 234´. Opr 13-22Z‡ Ltd win maint
COMM ATF	tfc 123.0 5NM 4000 ASL
PRO	Rgt hand circuits Rwy 25 (CAR 602.96).
CAUTION	Possible wind shear ldg Rwy 25 in NW sfc winds exceeding 10 knots.

