FLIGHT PLAN & SITE SURVEY

BLACK WIDOW SQUADRON FLYERS

November 12, 2026

IMPORTANT NOTICE

Please ensure you have received all required authorizations prior to flight. This Site Survey was created using RPAS Wilco. The user accepts all responsibility for the accuracy of the information.

Terms & Conditions: rpaswilco.com/#tnc

Generated by **RPAS Wilco**

Mission Information

BLACK WIDOW SQUADRON FLYERS

FLIGHT DETAILS

Reference No:	**MAAC-642-5110**
Project Name:	**BLACK WIDOW SQUADRON FLYERS**
Pilot Name:	**MAAC**
Pilot Certificate:	
Mission Type:	**VLOS**
Flight Start:	**November 12, 2026 08:00 PM**
Flight End:	**November 12, 2026 09:00 PM**

LOCATION DETAILS

Flight Address:	**BLACK WIDOW SQUADRON FLYERS**
Latitude:	**53° 41' 43.40" N (53.695)**
Longitude:	**113° 42' 22.30" W (-113.706)**
Field Elevation:	**2267 ft MSL**
Altitude / Radius:	**400.0 ft / 926 m (0.5 nm)**
Classification:	**CERT**
FIR / Contact:	**CZEG / 780-890-8397**

NOTES

Your flight is within 3NM of a certified aerodrome or 1NM of a certified heliport.
Please comply with Transport Canada established procedure as found in TC AIM RPA 3.4.5. (CARs 901.73)

REPORT CONTENTS

Site Survey • Obstacles (if available) • Nearby Aerodromes • Canadian Aviation Regulations • GFA • Aerodrome Supplements • METAR & TAF • NOTAMs • CFS

Flight Map & MODEL Details

MISSION LOCATION SURVEY

FLIGHT AREA MAP



MISSION LOCATION DETAILS

ROLE	LATITUDE	LONGITUDE
MODEL	53° 41' 43.40" N 53.695	113° 42' 22.30" W -113.706
Pilot		
Payload Op.		
Observer		

Airspace Classification

MISSION LOCATION SURVEY

AIRSPACE MAP

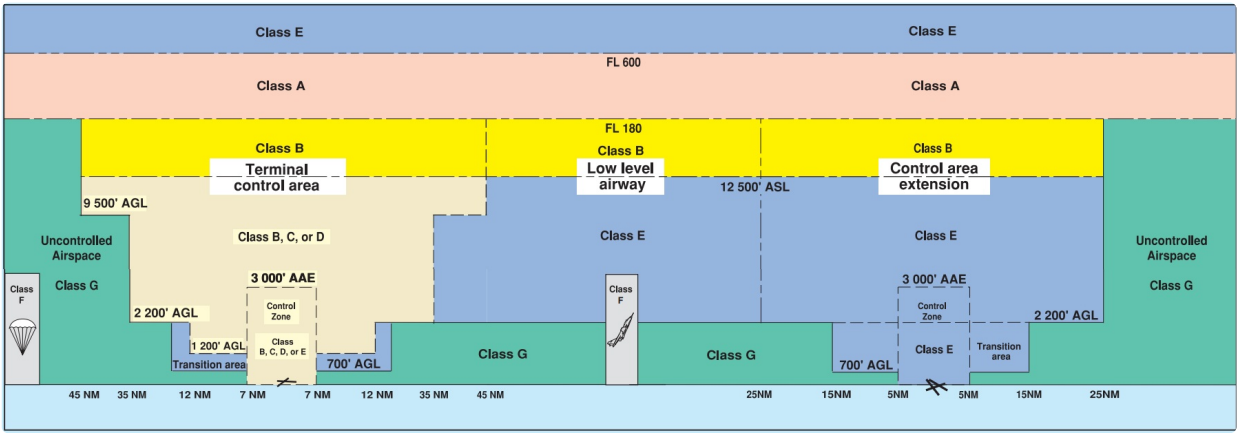

OVERLYING AIRSPACES

Class	Name	Floor	Ceiling
E	T639 Fixed RNAV Route	2200AGL	12500MSL
E	T682 Fixed RNAV Route	2200AGL	12500MSL
E	T747 Fixed RNAV Route	2200AGL	12500MSL
C	Edmonton, AB d) [TCA]	4600AGL	7000MSL
C	Edmonton, AB c) [TCA]	7000AGL	9500MSL
C	Edmonton, AB b) [TCA]	9500MSL	12500MSL

NEAREST AERODROMES & DISTANCE FROM OPERATION

ST. ALBERT (DELTA HELICOPTERS) (CES3 - HELIPORT - Cert)	Lat: 53.686	Long: -113.687	1.615KM	0.872NM	SE
Operator: DELTA HELICOPTERS LTD: PHONE: 780-458-3564, POST: Site 6, Box 1, RR1 St-Albert, AB T8N 1M8 **FIR Contact:** 780-890-8397					
STURGEON COMMUNITY HOSPITAL (CSA3 - HELIPORT - Cert)	Lat: 53.655	Long: -113.627	6.892KM	3.721NM	SE
Operator: ALBERTA HEALTH SERVICES: PHONE: 1-888-999-3770, POST: UNKNOWN **FIR Contact:** 780-890-8397					
VILLENEUVE (ROSE FIELD) (CRF3 - AERODROME - Reg)	Lat: 53.646	Long: -113.803	8.437KM	4.556NM	SW
Operator: SIMON A. ROSE: PHONE: 587-879-3242, POST: UNKNOWN **FIR Contact:** 780-890-8397					
VILLENEUVE (CZVL - AERODROME - Reg)	Lat: 53.668	Long: -113.852	10.086KM	5.446NM	W
Operator: EDMONTON REGIONAL AIRPORTS AUTHORITY: PHONE: 780-890-8327, POST: UNKNOWN **FIR Contact:** 780-890-8397					
MORINVILLE (CURRIE FIELD) (CCF6 - AERODROME - Reg)	Lat: 53.819	Long: -113.761	14.254KM	7.697NM	N
Operator: SCOTT CURRIE: PHONE: 780-462-2859 (OFFICE), PHONE: 780-918-5242 (CELL), POST: 7027 83 STREET EDMONTON T6C 2Y1 **FIR Contact:** 780-890-8397					

EDMONTON / ST. ALBERT (DELTA HELICOPTERS) AB (Heli) CES3

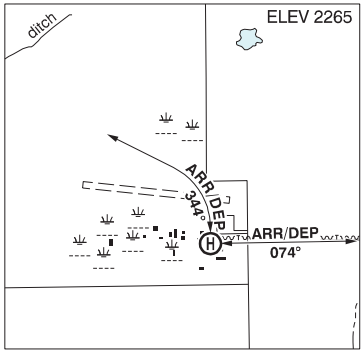

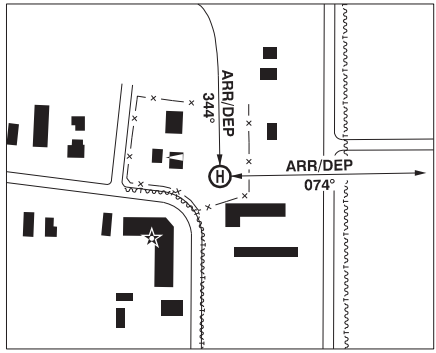

REF	N53 41 12 W113 41 14 3.5NW 15°E (2014) UTC-7(6) Elev 2265´ VTA A5015
OPR	Delta Helicopters Ltd 780-458-3564 Cert PPR
PF	A-1 C-2,3,4,5,6
FLT PLN	
FIC	Edmonton 866-WXBRIEF (Toll free within Canada) or 866-541-4102 (Toll free within Canada & USA)
ACC	Edmonton IFR 888-358-7526
HELI DATA	FATO/TLOF 86' dia GRAVEL Safety Area 115' dia Max heli overall length 57'
RCR	Opr Daylight hrs
COMM	
ATF	tfc 123.2 2NM 3400 ASL
PRO	Arr/dep 074° & 344° curved fr heli, slope 8% (H3). Edmonton Intl Class C airspace 4600 ASL and above overlies A/D. TRANSPONDER MANDATORY - Acft operating in Edmonton Class C require a discrete transponder code which may be obtained by filing a flt pln or ctc 888-358-7526 at least 30 min prior to entering.
CAUTION	Power lines 131' SW & 492' E fr heli marked with ball markers.

EDMONTON / STURGEON COMMUNITY HOSP AB (Heli) CSA3

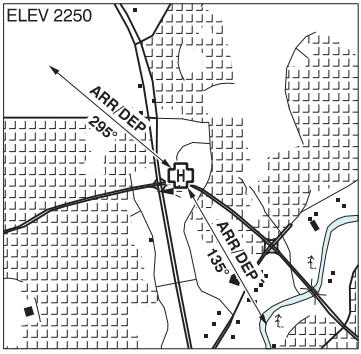

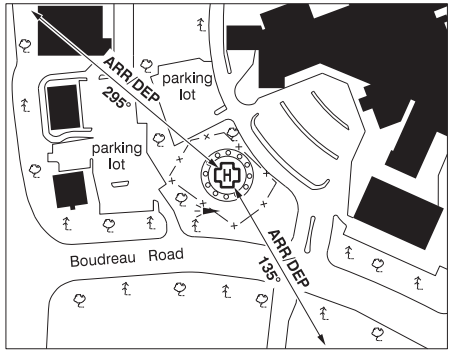

REF	N53 39 17 W113 37 38 Adj NW 15°E (2014) UTC-7(6) Elev 2250´ VTA A5015
OPR	Alberta Health Services 1-888-999-3770 Cert NVIS OPS AUTH PPR
PF	A-1,2,3,4 C-5,6
FLT PLN	
FIC	Edmonton 866-WXBRIEF (Toll free within Canada) or 866-541-4102 (Toll free within Canada & USA)
ACC	Edmonton IFR 888-358-7526
HELI DATA	FATO/TLOF 86' dia CONC Safety Area 115' dia Max heli overall length 57.4' (CAR 602.96)
LIGHTING	RW(LO) yellow
COMM	
ATF	tfc 123.2 2NM BLW 3400 ASL
TML	Edmonton 127.4 3400 ASL and abv
PRO	Arr/dep 135° & 295° fr heli, (H1) (CAR 602.96). Routing via heli VTPC or as directed by ATC. Edmonton Intl Class E airspace 3000 ASL (TRANSPONDER MANDATORY) and Class C airspace 3400 ASL and above overlies A/D. Acft operating in Edmonton Class C require a discrete transponder code which may be obtained by filing a flt pln or ctc 888-358-7526 at least 30 min prior to entering. Air traffic advsy freq 123.2 Edmonton City Area in Class G and E airspace.
CAUTION	Trees and streetlights all quadrants. Two and three storey bldgs NW and E of heli.

EDMONTON / VILLENEUVE (ROSE FIELD) AB CRF3

REF	N53 38 44 W113 48 10 2SE 15°E (2012) UTC-7(6) Elev 2190´ VTA A5015
OPR	Simon A. Rose 587-879-3242 Reg PPR
FLT PLN **FIC** **ACC**	 Edmonton 866-WXBRIEF (Toll free within Canada) or 866-541-4102 (Toll free within Canada & USA) Edmonton IFR 888-358-7526
RWY DATA **RCR**	Rwy 07(072°)/25(252°) 2400X60 GRASS Opr No wint maint Conditions subject to seasonal and/or climatic variations. Soft in spring.

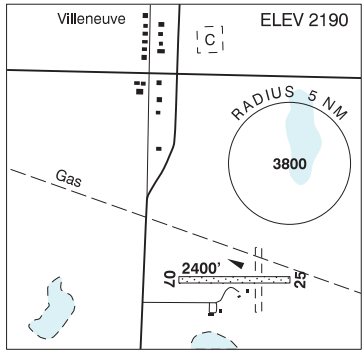

COMM **MF** **ATF**	 Villeneuve Tower 118.8 (V) 15-04Z‡ (emerg only 780-458-5828) tfc 118.8 04-15Z‡ 5NM centred on Villeneuve A/D to below 4600 ASL
PRO	Ctc Villeneuve Twr 118.8 5 miles and prior to tkof No tng flts or apchs.
CAUTION	Watch for tfc on hwy 44 when landing Rwy 07 and dep Rwy 25. Note: Airport close to Edmonton/Villeneuve CZVL with similar rwy designations.

EDMONTON / VILLENEUVE AB CZVL

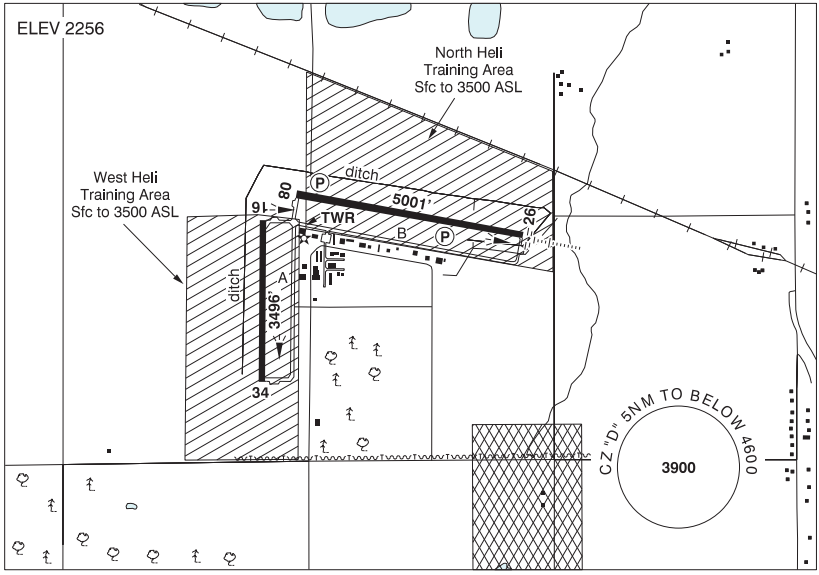

REF	N53 40 06 W113 51 08 1W 14°E (2020) UTC-7(6) Elev 2256´ VTA A5015 LO1 LO2 HI3 T1 CAP
OPR	Edmonton Regional Airports Authority 780-890-8327 H24 Cert
PF	A-1 avbl 1430-2300Z‡ D-2,3,4,5,6
CUST	AOE/15 (Cost Recovery) 888-226-7277 14-22Z‡
FLT PLN	
FIC	Edmonton 866-WXBRIEF (Toll free within Canada) or 866-541-4102 (Toll free within Canada & USA)
ACC	Edmonton IFR 888-358-7526
WX	METAR AUTO H24 (see COMM) TAF H24, issue times: 00, 06, 12, 18Z WxCam
SERVICES	
FUEL	100LL, JA-1 (FSII avbl), SP Villeneuve Aviation Centre Inc. 780-460-0470 Mon-Fri 14-01Z‡, Sat 15-23Z‡, Sun 17-21Z‡ O/T call out chgs apply. Fuel truck avbl. Automated credit card processing cardlock. Cardinal Aviation Centre FBO 780-459-0952/780-446-5949 Mon-Sat 15-23Z‡ Sun 20-23Z‡ O/T 780-446-5949. HQ Fuels Ltd. Automated credit card processing. Fuel truck avbl 888-451-4621
OIL	All
S	1,2,3,4,5,6

EDMONTON / VILLENEUVE AB (Cont'd) CZVL

RWY DATA	Rwy 08(086°)/26(266°) 5001x100 ASPH Rwy 08 down 0.42% Rwy 16(166°)/34(346°) 3496x100 ASPH RESA: 08/26 295'
RWY CERT	Rwy 08/26 AGN IIIB Rwy 16/34 AGN II
TWY CERT	Twy: A,B AGN II
APRON	Apron II PPR fr tenant or opr for access. Bcst intentions on 123.45. Apron II rstd to acft with wingspans less than 59.1'.
RCR	Opr Ltd hrs, 3 hrs PN. Call out fee may be levied. CRFI, PCN.
LIGHTING	08-(TE HI) P2, 26-AN(TE HI) P2, 16-(TE ME), 34-(TE ME) ARCAL-118.8 type K
COMM	
ATIS	128.35 15-04Z‡
GND	Villeneuve 120.8 15-04Z‡
TWR	Villeneuve 118.8 (V) 15-04Z‡ (emerg only 780-458-5828)
ATF	tfc 118.8 04-15Z‡ 5NM to below 4600 ASL
ARR	Edmonton Tml 119.5
DEP	Edmonton Tml 119.5
VFR ADV	Edmonton Tml 127.4 in Class C
AWOS	128.35 04-15Z‡
NAV	
DME	IVL 111.95 Ch 56(Y) N53 40 23 W113 50 36 (2251')
ILS	IVL 111.95 (Rwy 26) RVR
PRO	Rgt hand circuits Rwy 16 & 26 (CAR 602.96). Pilots to close VFR flt plans with Edmonton FIC (phone) when practicable or request closure fr ATC. For VFR routes see Edmonton VTPC or as directed by ATC. Edmonton Class C Airspace overlies CZ. TRANSPONDER MANDATORY - Acft operating in Edmonton Class C require a discrete transponder code which may be obtained by filing a flt plan or ctc 888-358-7526 at least 30 min prior to entering. IFR Training Restriction: PPR for IFR tng flights. Ctc ATC 888-358-7526 no more than 24 hrs prior to ETD. **HELI OPS:** Use Heli Training Area "NORTH" or "WEST" sfc to 3500 ASL. Remain North of Taxiway Bravo while using North Heli training area. Remain West of Taxiway Alpha while using West Heli training area.
CAUTION	Deer in vic of rwys. Aerobatics may be in progress over aprt 5800 ASL & below. Rising terrain immediately S of thld Rwy 34. Avoid flt over noise sensitive areas.

EDMONTON / MORINVILLE (CURRIE FIELD) AB CCF6

REF	N53 49 11 W113 45 39 4WNW 15ºE (2012) UTC-7(6) Elev 2374' VTA A5015
OPR	Scott Currie 780-918-5242 Reg
PF	B-1 C-2,3,4,5
FLT PLN FIC	Edmonton 866-WXBRIEF (Toll free within Canada) or 866-541-4102 (Toll free within Canada & USA)
RWY DATA RCR	Rwy 07(074º)/25(254º) 1675x 80 GRASS Opr Ltd win maint
COMM ATF	tfc 123.2 5NM 4600 ASL
PRO	Edmonton Intl Class C airspace 4600 ASL and above overlies A/D. TRANSPONDER MANDATORY - Acft operating in Edmonton Class C require a discrete transponder code which may be obtained by filing a flt pln or ctc 888-358-7526 at least 30 min prior to entering.
CAUTION	Single p-line W of area. Model acft activity Apr 01-Oct 30.

