# FLIGHT PLAN & SITE SURVEY

## 21021 RR #2 QUEENSVILLE

November 12, 2026

**IMPORTANT NOTICE**

Please ensure you have received all required authorizations prior to flight. This Site Survey was created using RPAS Wilco. The user accepts all responsibility for the accuracy of the information.

Terms & Conditions: rpaswilco.com/#tnc

Generated by **RPAS Wilco**

# Mission Information

21021 RR #2 QUEENSVILLE

## FLIGHT DETAILS

| | |
|---|---|
| Reference No: | **MAAC-766-4817** |
| Project Name: | **QUEENSVILLE MODEL AIRCRAFT CLUB** |
| Pilot Name: | **MAAC** |
| Pilot Certificate: | |
| Mission Type: | **VLOS** |
| Flight Start: | **November 12, 2026 10:03 PM** |
| Flight End: | **November 12, 2026 11:03 PM** |

## LOCATION DETAILS

| | |
|---|---|
| Flight Address: | **21021 RR #2 QUEENSVILLE** |
| Latitude: | **44° 9' 32.40" N ( 44.159 )** |
| Longitude: | **79° 28' 18.40" W ( -79.472 )** |
| Field Elevation: | **725 ft MSL** |
| Altitude / Radius: | **400.0 ft / 926 m ( 0.5 nm )** |
| Classification: | **UNCONTROLLED** |
| FIR / Contact: | **CZYZ / 905-676-4509** |

**REPORT CONTENTS**

Site Survey • Obstacles (if available) • Nearby Aerodromes • Canadian Aviation Regulations • GFA • Aerodrome Supplements • METAR & TAF • NOTAMs • CFS

# Flight Map & MODEL Details

MISSION LOCATION SURVEY

## FLIGHT AREA MAP

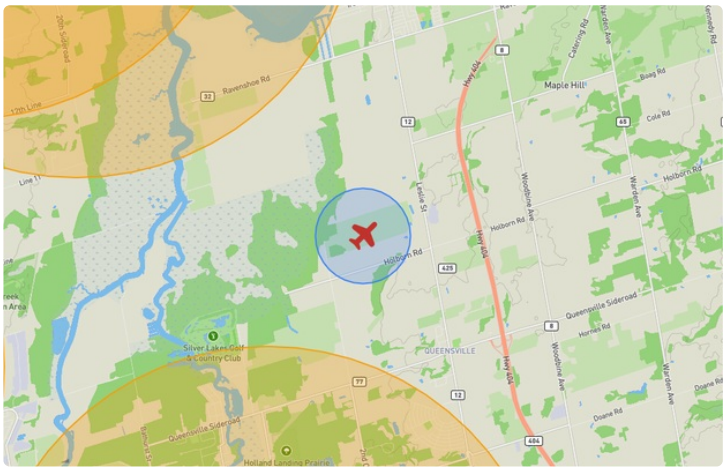


## MISSION LOCATION DETAILS

| ROLE | LATITUDE | LONGITUDE |
|---|---|---|
| MODEL | 44° 9' 32.40" N<br>44.159 | 79° 28' 18.40" W<br>-79.472 |
| Pilot | | |
| Payload Op. | | |
| Observer | | |

# Airspace Classification

MISSION LOCATION SURVEY

## AIRSPACE MAP

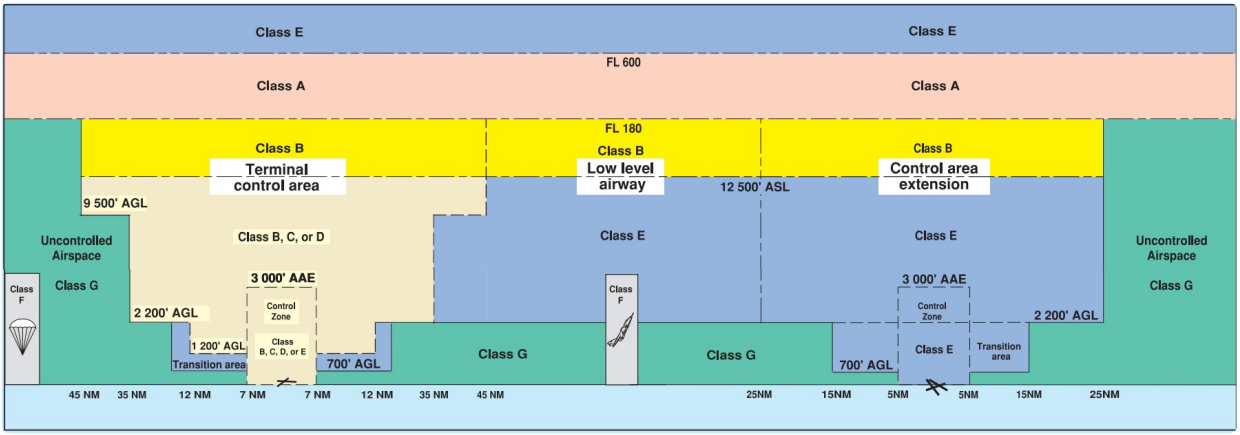


## OVERLYING AIRSPACES

| Class | Name | Floor | Ceiling |
|---|---|---|---|
| E | T614 Fixed RNAV Route | 2200AGL | 12500MSL |
| E | T723 Fixed RNAV Route | 2200AGL | 12500MSL |
| E | T616 Fixed RNAV Route | 2200AGL | 12500MSL |
| E | Southern Ontario Low Level Control Area a) [CAE] | 2500MSL | 6500MSL |
| E | Southern Ontario Low Level Control Area c) [CAE] | 6500MSL | 18000MSL |
| E | Toronto, ON [TSP RQ] | 6500MSL | 12500MSL |

## NEAREST AERODROMES & DISTANCE FROM OPERATION

| | | | | | |
|---|---|---|---|---|---|
| HOLLAND LANDING AIRPARK (CLA4 - AERODROME - Reg) | Lat: 44.089 | Long: -79.495 | 7.953KM | 4.294NM | S |
| **Operator:** HOLLAND LANDING AIRPARK: PHONE: 905-853-0524, POST: UNKNOWN **FIR Contact:** 905-676-4509 | | | | | |
| GILFORD (CGF6 - AERODROME - Reg) | Lat: 44.219 | Long: -79.542 | 8.731KM | 4.714NM | NW |
| **Operator:** GRAHAM KIRBY: PHONE: 905-729-0747, POST: UNKNOWN **FIR Contact:** 905-676-4509 | | | | | |
| TRUWAY FIELD (CKS3 - AERODROME - Reg) | Lat: 44.23 | Long: -79.569 | 11.02KM | 5.95NM | NW |
| **Operator:** KEN SIMPSON: PHONE: 905-836-3291, POST: UNKNOWN **FIR Contact:** 905-676-4509 | | | | | |
| BRADFORD (CPM7 - AERODROME - Reg) | Lat: 44.136 | Long: -79.629 | 12.791KM | 6.907NM | W |
| **Operator:** E. MASLAK: PHONE: 905-775-2205, POST: UNKNOWN **FIR Contact:** 905-676-4509 | | | | | |
| DILLON FIELD (CZF2 - AERODROME - Reg) | Lat: 44.197 | Long: -79.309 | 13.698KM | 7.396NM | E |
| **Operator:** MATTHEW DILLON: PHONE: 905-955-5015, POST: UNKNOWN **FIR Contact:** 905-676-4509 | | | | | |

## HOLLAND LANDING AIRPARK ON

CLA4

| | |
|---|---|
| **REF** | N44 05 22 W79 29 42 Adj S 11°W<br>UTC-5(4) Elev 855´ VTA A5000 |
| **OPR** | Holland Landing Airpark<br>905-853-0524 Reg PPR |
| **PF** | C-2,3,4,5,6 |
| **FLT PLN**<br>**FIC** | London 866-WXBRIEF (Toll free within Canada) or 866-541-4104 (Toll free within Canada & USA) |
| **SERVICES**<br>**S** | 1, 6 |
| **RWY DATA** | Rwy 08(081°)/26(261°) 1960x60 ASPH<br>Rwy 08 down 1%. |
| **COMM**<br>**ATF** | UNICOM 123.2 3NM 2900 ASL |
| **PRO** | After tkof fr rwy 26 turn left 5° as soon as practicable. |
| **CAUTION** | Wildlife frequently in vic of aprt. Obstacles on apch to rwy 08. Vertical drop at end of both rwys. Extv heli activity in area. Vertical drops N of rwy. Twr 132 AGL adj helipad. |

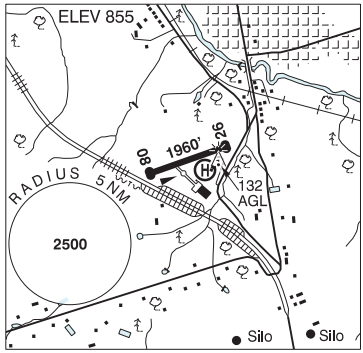

## GILFORD ON CGF6

| | |
|---|---|
| REF | N44 13 10 W79 32 30 Adj WSW 11°W (2017) UTC-5(4) Elev 738' VTA A5000 |
| OPR | Graham Kirby 905-729-0747 Reg PPR |
| PF | C-1,2,3,5,6 D-4 |
| FLT PLN<br>FIC | London 866-WXBRIEF (Toll free within Canada) or 866-541-4104 (Toll free within Canada & USA) |
| RWY DATA | Rwy 18(183°)/36(003°) 1632x60 GRASS |
| RCR | Opr No win maint. Rwy soft in spring. |
| COMM<br>ATF | tfc 123.2 5NM 3800 ASL |
| CAUTION | Twr 912 ASL (164 AGL) 0.5NM NNW. Trees N and S ends of rwy. Railroad to W. |

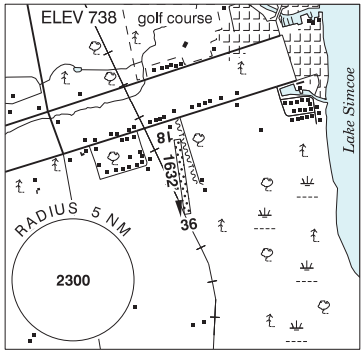

## CHURCHILL / TRUWAY FIELD ON CKS3

| | |
|---|---|
| **REF** | N44 13 47 W79 34 07 2SE<br>10°W (2024) UTC-5(4) Elev 837'<br>A1900 A5000 |
| **OPR** | Ken Simpson 905-836-3291 Reg PPR |
| **PF** | C-2,3 D-4,5,6 |
| **FLT PLN**<br>**FIC** | London 866-WXBRIEF (Toll free within Canada) or 866-541-4104 (Toll free within Canada & USA |
| **RWY DATA**<br>**RCR** | Rwy 17(172°)/35(352°) 2240x75 GRASS Rwy 17 down 1.6%.<br>Opr No win maint. Rwy soft in spring and when wet. |
| **COMM**<br>**ATF** | tfc 123.2 5NM 3900 ASL |
| **CAUTION** | Crossing road tfc on apch to Rwy 17. Road 20 AGL is an obst on apch to Rwy 17. Aerobatics may be in progress over A/D 6000 ASL & blw. Paradrops to 14,000 ASL 3NM NW A/D daylight hrs, announced on ATF. |

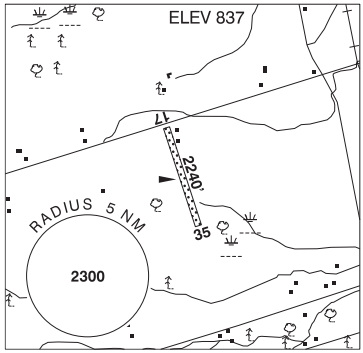

## BRADFORD ON CPM7

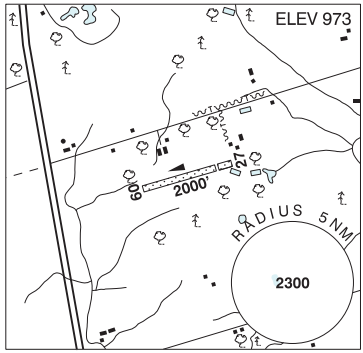


| | |
|---|---|
| **REF** | N44 08 10 W79 37 44 11°W UTC-5(4)<br>Elev 973´ VTA A5000 |
| **OPR** | E. Maslak 905-775-2205 Reg |
| **PF** | C-1,2 D-3,4,5,6 |
| **FLT PLN**<br>**FIC** | London 866-WXBRIEF (Toll free within Canada) or 866-541-4104 (Toll free within Canada & USA) |
| **SERVICES**<br>**S** | 4,5 |
| **RWY DATA**<br>**RCR** | Rwy 09/27 2000x60 GRASS<br>Thld 27 displ 300'.<br>Opr No win maint. Rwys may be soft in spring. |
| **COMM**<br>**ATF** | tfc 123.2 5NM 3500 ASL |
| **PRO** | No tng circuits. |
| **CAUTION** | Lgtd twr 1270 ASL (270 AGL) aprx 1NM NNW. Upslope fr Thlds 09, 27. Thlds not visible fr each other. Trees 40 AGL N side Thld 09. Bushes 10 AGL Thld 27. Trees to 50 AGL both sides Thld 27. Ultra-light ops. Rwy edge drops off up to 8". Unlgtd 100´ twr ½ mile SW. Sum crops occasionally can be up to 7´ tall on rwy edge. |

## ZEPHYR / DILLON FIELD ON CZF2

| | |
|---|---|
| **REF** | N44 11 51 W79 18 32 1.9W 11°W (2018) UTC-5(4) Elev 860' A5000 |
| **OPR** | Matthew Dillon 905-955-5015 Reg PPR |
| **FLT PLN** | |
| **FIC** | London 866-WXBRIEF (Toll free within Canada) or 866-541-4104 (Toll free within Canada & USA) |
| **RWY DATA** | Rwy 02(023°)/20(203°) 1036x50 GRASS |
| **RCR** | Opr Ltd maint. No win maint. Rwy clsd Nov 1-Apr 30 |
| **COMM** | |
| **ATF** | 122.8 5NM 3900 ASL |

