# FLIGHT PLAN & SITE SURVEY

## TRADING BAY, DORSET

November 12, 2026

**IMPORTANT NOTICE**

Please ensure you have received all required authorizations prior to flight. This Site Survey was created using RPAS Wilco. The user accepts all responsibility for the accuracy of the information.

Terms & Conditions: rpaswilco.com/#tnc

Generated by **RPAS Wilco**

# Mission Information

TRADING BAY, DORSET

## FLIGHT DETAILS

| | |
|---|---|
| Reference No: | **MAAC-843-5330** |
| Project Name: | **DORSET MODEL AVIATORS** |
| Pilot Name: | **MAAC** |
| Pilot Certificate: | |
| Mission Type: | **VLOS** |
| Flight Start: | **November 12, 2026 10:05 PM** |
| Flight End: | **November 12, 2026 11:05 PM** |

## LOCATION DETAILS

| | |
|---|---|
| Flight Address: | **TRADING BAY, DORSET** |
| Latitude: | **45° 15' 17.52" N ( 45.255 )** |
| Longitude: | **78° 52' 52.51" W ( -78.881 )** |
| Field Elevation: | **1030 ft MSL** |
| Altitude / Radius: | **400.0 ft / 926 m ( 0.5 nm )** |
| Classification: | **UNCONTROLLED** |
| FIR / Contact: | **CZYZ / 905-676-4509** |

**REPORT CONTENTS**

Site Survey • Obstacles (if available) • Nearby Aerodromes • Canadian Aviation Regulations • GFA • Aerodrome Supplements • METAR & TAF • NOTAMs • CFS

# Flight Map & MODEL Details

MISSION LOCATION SURVEY

## FLIGHT AREA MAP




## MISSION LOCATION DETAILS

| ROLE | LATITUDE | LONGITUDE |
|---|---|---|
| MODEL | 45° 15' 17.52" N<br>45.255 | 78° 52' 52.51" W<br>-78.881 |
| Pilot | | |
| Payload Op. | | |
| Observer | | |

# Airspace Classification

MISSION LOCATION SURVEY

## AIRSPACE MAP

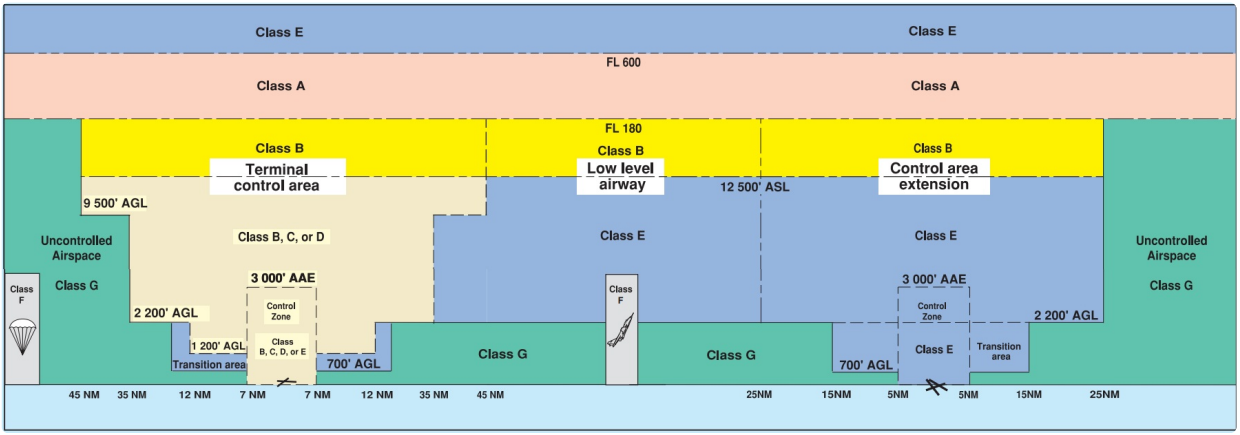


## OVERLYING AIRSPACES

| Class | Name | Floor | Ceiling |
|---|---|---|---|
| E | Southern Ontario Low Level Control Area f) [CAE] | 3500MSL | 18000MSL |

## NEAREST AERODROMES & DISTANCE FROM OPERATION

| | | | | | |
|---|---|---|---|---|---|
| KAWAGAMA LAKE (SOUTH) (CDK3 - WATERDROME - Reg) | Lat: 45.264 | Long: -78.792 | 7.04KM | 3.801NM | E |
| **Operator:** MIKE WIEBE: PHONE: 905-520-8500, POST: UNKNOWN **FIR Contact:** 905-676-4509 | | | | | |
| DWIGHT (CNF8 - AERODROME - Reg) | Lat: 45.313 | Long: -78.975 | 9.801KM | 5.292NM | NW |
| **Operator:** LORI BOOTHBY: PHONE: 705-635-2297, PHONE: 705-787-8363, POST: UNKNOWN **FIR Contact:** 905-676-4509 | | | | | |
| DWIGHT (FOX POINT) (CFP2 - WATERDROME - Reg) | Lat: 45.274 | Long: -79.012 | 10.417KM | 5.625NM | W |
| **Operator:** DR. GARY MAGEE: PHONE: 647-802- 4107, POST: UNKNOWN **FIR Contact:** 905-676-4509 | | | | | |
| AVERELL'S COVE (CAC5 - WATERDROME - Reg) | Lat: 45.308 | Long: -78.754 | 11.588KM | 6.257NM | NE |
| **Operator:** HANS VEIT: PHONE: 647-223-2640, POST: UNKNOWN **FIR Contact:** 905-676-4509 | | | | | |
| COMAK LANDING (CNL7 - WATERDROME - Reg) | Lat: 45.154 | Long: -78.834 | 11.855KM | 6.401NM | S |
| **Operator:** BRIAN BISSELL: PHONE: 519-918-0044, POST: UNKNOWN **FIR Contact:** 905-676-4509 | | | | | |

## DORSET / KAWAGAMA LAKE (SOUTH) ON — CDK3

| | |
|---|---|
| REF | N45 15 50 W78 47 32 4.5ENE 11°W (2012) UTC-5(4) Elev 1165' A5000 |
| OPR | Mike Wiebe 905-520-8500 Reg PPR |
| PF | C-1,2 D-4,5 |
| FLT PLN<br>FIC | London 866-WXBRIEF (Toll free within Canada) or 866-541-4104 (Toll free within Canada & USA) |
| A/D DATA | Open water May-Nov. Water depth min 4' at dock. Sand beach in front, and on north side of bay behind dock. |
| COMM<br>ATF | tfc 123.2 5NM 4200 ASL |
| CAUTION | Wind from NW may bring downdrafts across nearby hill. Numerous watercraft Jul-Aug. Windsock may not indicate east winds accurately |

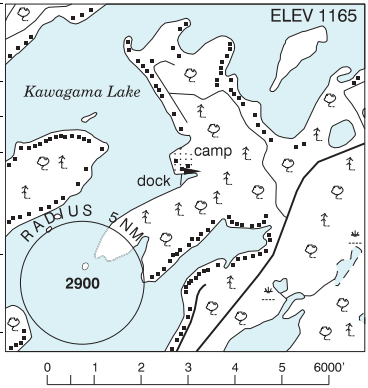


## DRUMMONDVILLE QC — CSA7

| | |
|---|---|
| REF | N45 51 16 W72 23 22 4E 15°W (2013) UTC-5(4) Elev 320′ A5002 |
| OPR | DE (Drummond Économique) Aéroport Drummondville 819-472-1011 Reg PPR |
| PF | B-1 C-2,3,4,5,7,8 |
| CUST | AOE/15/SEAPL 888-226-7277 1330-2130Z‡ Mon-Fri exc hols |
| FLT PLN<br>FIC<br><br><br>ACC<br>WX | (bil)<br>Québec 866-GOMÉTÉO or 866-WXBRIEF (Toll free within Canada) or 866-541-4105 (Toll free within Canada & USA)<br>Montréal 800-633-1353<br>AUTO 819-850-0624 H24 (see COMM) |

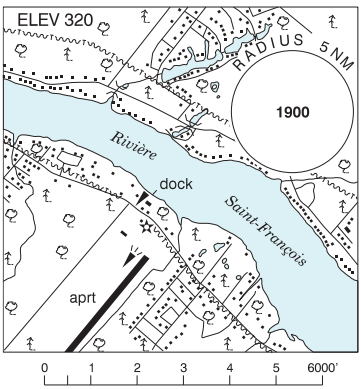


| | |
|---|---|
| SERVICES<br>FUEL<br>OIL<br>S | <br>100LL, JA PN only<br>80, 100, 15W50<br>2,5 |
| A/D DATA | Open water May-mid Nov. Depth 4′, sand bottom. Ramp. |
| COMM<br>MF<br>AUTO | (bil)<br>UNICOM ltd hrs O/T tfc 122.8 5NM 3400 ASL (CAR 602.98)<br>122.55 |
| PRO | Land A/D adj, acft at low alt over the river. |
| CAUTION | P-line crossing 533 ASL 3NM SE. |

## DWIGHT ON

CNF8

| | |
|---|---|
| **REF** | N45 18 48 W78 58 30 2SE 12°W<br>UTC-5(4) Elev 1100' A5000 |
| **OPR** | Lori Boothby 705-635-2297,<br>705-787-8363 Reg PPR |
| **PF** | B-1 C-2,5 D-3,4,6 |
| **FLT PLN**<br>**FIC** | London 866-WXBRIEF (Toll free within Canada) or 866-541-4104 (Toll free within Canada & USA) |
| **RWY DATA** | Rwy 02(021°)/20(201°) 2633x200 GRASS<br>Rwy 09(094°)/27(274°) 3265x200 GRASS |
| **RCR** | No win maint |
| **COMM**<br>**ATF** | tfc 123.2 5NM 4000 ASL |
| **CAUTION** | Trees 20 AGL 100' fr centreline Rwy 02/20 and 09/27. |

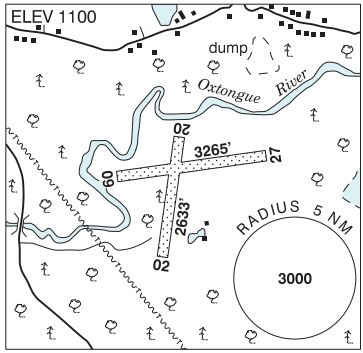

## DWIGHT (FOX POINT) ON

CFP2

| | |
|---|---|
| REF | N45 16 26 W79 00 43 Adj 12°W UTC-5(4) Elev 1100' A5000 |
| OPR | Dr. Gary Magee 647-802- 4107 (text or call) Reg |
| PF | C-1,2,5 D-3,4,6 |
| FLT PLN<br>FIC | London 866-WXBRIEF (Toll free within Canada) or 866-541-4104 (Toll free within Canada & USA) |
| SERVICES<br>S | 7 |
| A/D DATA | Open water mid Apr-Dec. Dock depth 4', sandy bottom. |
| COMM<br>ATF | tfc 123.2 5NM 4100 ASL |
| CAUTION | Lgtd tower 300 AGL lctd 0.25NM N of A/D. |

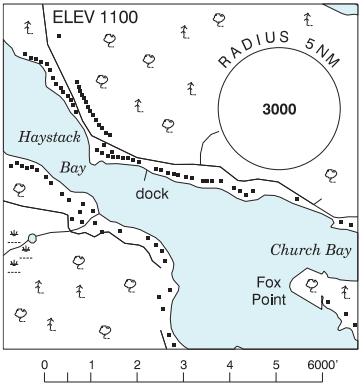


## DWIGHT / LIMBERLOST FOREST ON

CLL4

| | |
|---|---|
| REF | N45 23 50 W79 00 24 4NNE 11°W (2020) UTC-5(4) Elev 1230' A5000 |
| OPR | G. Cockwell 705-635-1989 Reg PPR |
| PF | B-5 D-2,3,4 |
| FLT PLN<br>FIC | London 866-WXBRIEF (Toll free within Canada) or 866-541-4104 (Toll free within Canada & USA) |
| A/D DATA | Open water May 15-Nov 1. Dock W of sand beach. Ski planes Dec 20-Mar 15. |
| COMM<br>ATF | tfc 123.2 5NM 4300 ASL |
| CAUTION | Lgt twr 1840 ASL (345 AGL) aprx 1.3NM S. Lgt twr 1880 ASL (331 AGL) aprx 1.3NM SSE. Marked underwater obst S of beach. Windsock avbl Dec 20-Mar 15 only. |

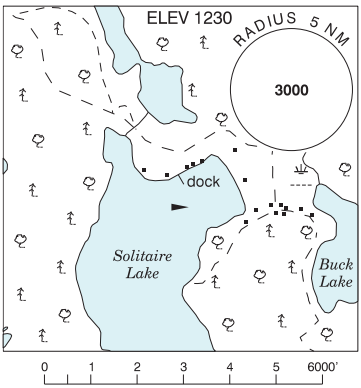

## DOCTOR'S LAKE WEST NS

CDL6

| | |
|---|---|
| **REF** | N43 53 04 W66 06 09 1.0NW<br>17°W (2014) UTC-4(3) Elev 10′<br>A5003 |
| **OPR** | David Arenburg 902-742-7437<br>902-749-8547 Reg PN |
| **PF** | B-1, C-2,3,4,5,6 |
| **FLT PLN**<br>**FIC** | London 866-WXBRIEF (Toll free within Canada) or 866-541-4104 (Toll free within Canada & USA) |
| **ACC** | (IFR only) Moncton 506-867-7177 or 866-480-8200. |
| **A/D DATA** | Open water Apr-Dec min water depth 3' at dock |
| **COMM** | |
| **RCO** | London rdo 123.55 (FISE) |
| **MF** | UNICOM (AU) 123.0 5NM centred on Yarmouth land A/D 3.6NM SSE 3100 ASL (CAR 602.98) |
| **PAL** | Moncton Ctr (Yarmouth) 123.9 368.5 |
| **CAUTION** | Lgtd twrs in vicinity E & N up to 734 ASL (564 AGL) |

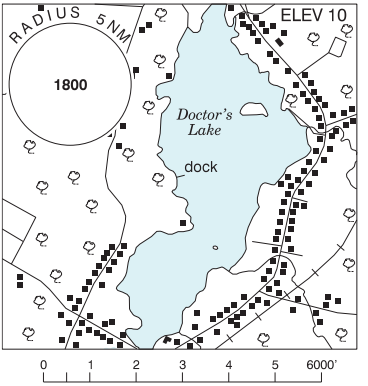


## DORSET / AVERELL'S COVE ON

CAC5

| | |
|---|---|
| **REF** | N45 18 29 W78 45 14 7ENE<br>11°W (2023) UTC-5(4) Elev 1165'<br>A5000 |
| **OPR** | Hans Veit 647-223-2640 Reg PPR |
| **FLT PLN**<br>**FIC** | London 866-WXBRIEF (Toll free within Canada) or 866-541-4104 (Toll free within Canada & USA) |
| **A/D DATA** | Open water Apr-Dec. Depth 3' at dock. Island, no road access. |
| **COMM**<br>**ATF** | tfc 123.2 3NM 4200 ASL |
| **CAUTION** | Hi terrain N of AD. Stump in water, marked 30' fr end of dock. Strong winds may cause downdrafts off hills. |

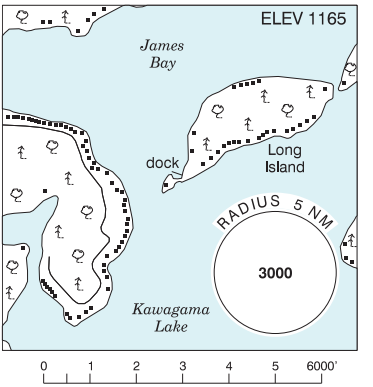

## DORSET / KAWAGAMA LAKE (SOUTH) ON — CDK3

| | |
|---|---|
| REF | N45 15 50 W78 47 32 4.5ENE 11°W (2012) UTC-5(4) Elev 1165' A5000 |
| OPR | Mike Wiebe 905-520-8500 Reg PPR |
| PF | C-1,2 D-4,5 |
| FLT PLN<br>FIC | London 866-WXBRIEF (Toll free within Canada) or 866-541-4104 (Toll free within Canada & USA) |
| A/D DATA | Open water May-Nov. Water depth min 4' at dock. Sand beach in front, and on north side of bay behind dock. |
| COMM<br>ATF | tfc 123.2 5NM 4200 ASL |
| CAUTION | Wind from NW may bring downdrafts across nearby hill. Numerous watercraft Jul-Aug. Windsock may not indicate east winds accurately |

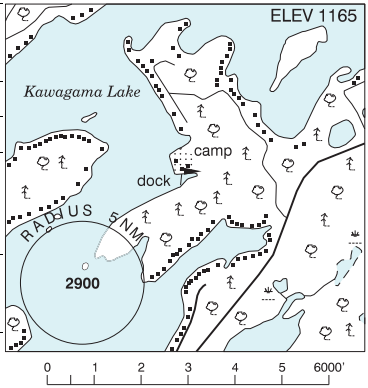


## DRUMMONDVILLE QC — CSA7

| | |
|---|---|
| REF | N45 51 16 W72 23 22 4E 15°W (2013) UTC-5(4) Elev 320′ A5002 |
| OPR | DE (Drummond Économique) Aéroport Drummondville 819-472-1011 Reg PPR |
| PF | B-1 C-2,3,4,5,7,8 |
| CUST | AOE/15/SEAPL 888-226-7277 1330-2130Z‡ Mon-Fri exc hols |
| FLT PLN<br>FIC<br><br><br>ACC<br>WX | (bil)<br>Québec 866-GOMÉTÉO or 866-WXBRIEF (Toll free within Canada) or 866-541-4105 (Toll free within Canada & USA)<br>Montréal 800-633-1353<br>AUTO 819-850-0624 H24 (see COMM) |

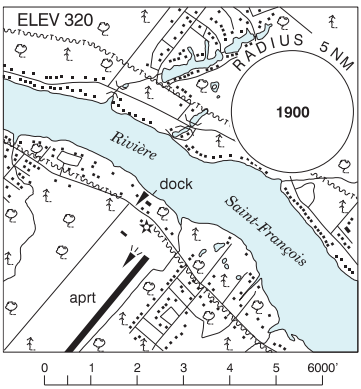


| | |
|---|---|
| SERVICES<br>FUEL<br>OIL<br>S | <br>100LL, JA PN only<br>80, 100, 15W50<br>2,5 |
| A/D DATA | Open water May-mid Nov. Depth 4′, sand bottom. Ramp. |
| COMM<br>MF<br>AUTO | (bil)<br>UNICOM ltd hrs O/T tfc 122.8 5NM 3400 ASL (CAR 602.98)<br>122.55 |
| PRO | Land A/D adj, acft at low alt over the river. |
| CAUTION | P-line crossing 533 ASL 3NM SE. |

## ST. NORA LAKE / COMAK LANDING ON — CNL7

| | |
|---|---|
| **REF** | N45 09 13 W78 50 02 6SSE Dorset 11°W (2024) UTC-5(4) Elev 1095´ A5000 |
| **OPR** | Brian Bissell 519-918-0044 Reg PPR |
| **FLT PLN** | |
| **FIC** | London 866-WXBRIEF (Toll free within Canada) or 866-541-4104 (Toll free within Canada & USA) |
| **A/D DATA** | Open water May 1-Oct 30. |
| **DOCKS** | Floating dock 10'x20 |
| **COMM** | |
| **ATF** | tfc 123.2 5NM 4100 ASL |
| **CAUTION** | Hi Terrain. Boat tfc. |

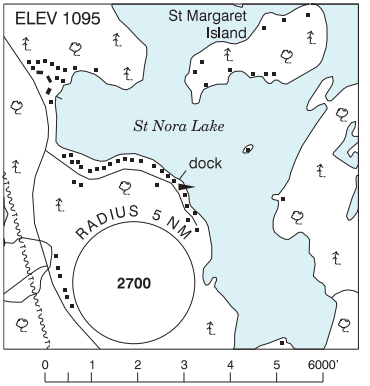


## ST. PETER'S / CAPE GEORGE NS — CCG6

| | |
|---|---|
| **REF** | N45 43 50 W60 48 38 5.2NE 18°W (2017) UTC-4(3) Elev 00' A5003 |
| **OPR** | Michael Schinzig 902-535-2627 or 902-577-9304 Reg |
| **PF** | B-1 C-2,4,5 |
| **FLT PLN** | |
| **FIC** | London 866-WXBRIEF (Toll free within Canada) or 866-541-4104 (Toll free within Canada & USA) |
| **ACC** | (IFR only) Moncton 506-867-7177 or 866-480-8200 |
| **SERVICES** | |
| **S** | 7 |
| **A/D DATA** | Open water Apr-Nov. Gravel/sand bottom. Dock & ramp. |
| **COMM** | |
| **ATF** | tfc 123.2 5NM 3000 ASL |

