FLIGHT PLAN & SITE SURVEY

FIELD - CONCESSION 5 RD KINCARDINE

November 12, 2026

IMPORTANT NOTICE

Please ensure you have received all required authorizations prior to flight. This Site Survey was created using RPAS Wilco. The user accepts all responsibility for the accuracy of the information.

Terms & Conditions: rpaswilco.com/#tnc

Generated by **RPAS Wilco**

Mission Information

FIELD - CONCESSION 5 RD KINCARDINE

FLIGHT DETAILS

Reference No:	**MAAC-142-4941**
Project Name:	**KINCARDINE CLOUDBUSTERS**
Pilot Name:	**MAAC**
Pilot Certificate:	
Mission Type:	**VLOS**
Flight Start:	**November 12, 2026 10:06 PM**
Flight End:	**November 12, 2026 11:06 PM**

LOCATION DETAILS

Flight Address:	**FIELD - CONCESSION 5 RD KINCARDINE**
Latitude:	**44° 12' 1.50" N (44.2)**
Longitude:	**81° 35' 56.20" W (-81.599)**
Field Elevation:	**761 ft MSL**
Altitude / Radius:	**400.0 ft / 926 m (0.5 nm)**
Classification:	**CERT**
FIR / Contact:	**CZYZ / 905-676-4509**

NOTES

Your flight is within 3NM of a certified aerodrome or 1NM of a certified heliport.
Please comply with Transport Canada established procedure as found in TC AIM RPA 3.4.5. (CARs 901.73)

REPORT CONTENTS

Site Survey • Obstacles (if available) • Nearby Aerodromes • Canadian Aviation Regulations • GFA • Aerodrome Supplements • METAR & TAF • NOTAMs • CFS

Flight Map & MODEL Details

MISSION LOCATION SURVEY

FLIGHT AREA MAP



MISSION LOCATION DETAILS

ROLE	LATITUDE	LONGITUDE
MODEL	44° 12' 1.50" N 44.2	81° 35' 56.20" W -81.599
Pilot		
Payload Op.		
Observer		

Airspace Classification

MISSION LOCATION SURVEY

AIRSPACE MAP

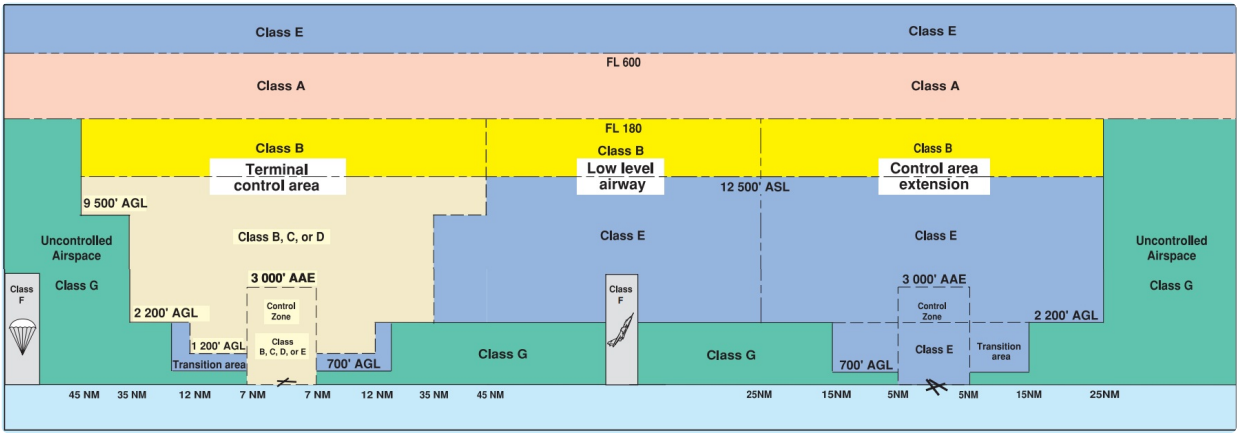

OVERLYING AIRSPACES

Class	Name	Floor	Ceiling
E	Southern Ontario Low Level Control Area f) [CAE]	3500MSL	18000MSL

NEAREST AERODROMES & DISTANCE FROM OPERATION

KINCARDINE (CYKM - AERODROME - Reg)	Lat: 44.201	Long: -81.606	0.538KM	0.29NM	W
Operator: MUNICIPALITY OF KINCARDINE: PHONE: 519-396-4454, POST: UNKNOWN **FIR Contact:** 905-676-4509					
KINCARDINE (SOUTH BRUCE GREY HEALTH CENTRE) (CPU2 - HELIPORT - Cert)	Lat: 44.188	Long: -81.624	2.489KM	1.344NM	SW
Operator: KINCARDINE SOUTH BRUCE GREY HEALTH CENTRE: PHONE: 519-396-3331, POST: UNKNOWN **FIR Contact:** 905-676-4509					
SHEPHERDS LANDING (CKS9 - AERODROME - Reg)	Lat: 44.117	Long: -81.698	12.16KM	6.566NM	SW
Operator: G.SHEPHERD: PHONE: 519-832-0666, POST: UNKNOWN **FIR Contact:** 905-676-4509					

KINCARDINE ON CYKM

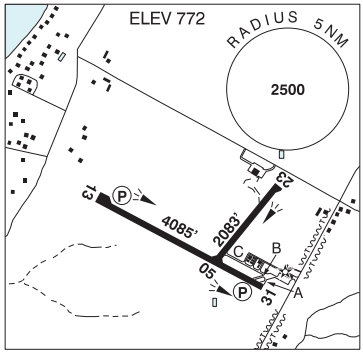

REF	N44 12 05 W81 36 20 1.5NNE 9°W UTC-5(4) Elev 772´ A5000 LO4 LO6 CAP
OPR	Municipality of Kincardine 519-396-4454 Reg
PF	A-7 B-2 (May-Oct) C-2,3,4,5,6
CUST	AOE/CAN 1-888-226-7277
FLT PLN	
FIC	London 866-WXBRIEF (Toll free within Canada) or 866-541-4104 (Toll free within Canada & USA)
WX	AUTO H24 (see COMM) ALTIMETER/WIND 519-396-4454 ltd hrs (see COMM) WxCam
SERVICES	
FUEL	100LL, JA-1 Self-serve (VISA, MasterCard & Debit cards)
RWY DATA	Rwy 13(127°)/31(307°) 4085x75 ASPH AGN IIIA Rwy 05(048°)/23(228°) 2083x50 ASPH Day use only Nov-Mar. AGN II
RCR	Opr 13-22Z‡ Rwy 05/23 no win maint
LIGHTING	13-(TE ME) AP, 31-(TE ME) AP, 05-(TE ME), 23-(TE ME) ARCAL-122.8 type K Rwy 05/23 unlgtd Nov-Mar.
COMM	
ATF	UNICOM (AU) ltd hrs O/T tfc 122.8 5NM 3800 ASL
AUTO	122.55
PRO	Rgt hand circuits Rwy 31 (CAR 602.96).
CAUTION	Migrating birds in vic May - Sep. Lakeshore area noise sensitive dur sum months. NORDO maint eqpt may be on rwys as rqrd. Rdo ctl models oprg NE of hg dur sum - unsked times.

KINCARDINE (SOUTH BRUCE GREY HEALTH CENTRE) ON (Heli) CPU2

REF	N44 11 15 W81 37 28 Adj 9°W UTC-5(4) Elev 700´ A5000
OPR	Kincardine South Bruce Grey Health Centre 519-396-3331 Cert PPR
FLT PLN **FIC**	London 866-WXBRIEF (Toll free within Canada) or 866-541-4104 (Toll free within Canada & USA)
HELI DATA	FATO/TLOF 86' x 86' ASPH Safety Area 114' x 114' Max heli overall length 57.5'
LIGHTING	RY(LO) RF(FL)
COMM **ATF**	Kincardine UNICOM ltd hrs O/T tfc 122.8
A/G	5NM of Kincardine A/D 3800 ASL ambulance dispatch 129.275
PRO	Arr/dep 097°- 155° fr heli, slope 8% (H3), day/night use. Kincardine aprt 1NM NE.

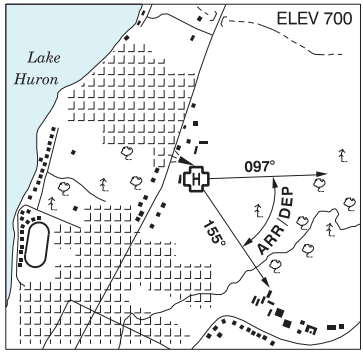

KINCARDINE / SHEPHERD'S LANDING ON CKS9

REF	N44 07 03 W81 41 54 4.5SW 9°W UTC-5(4) Elev 675´ A5000
OPR	G. Shepherd 519-832-0666 Reg Ltd hrs
PF	C-1,2,3,4,5,6
FLT PLN **FIC**	London 866-WXBRIEF (Toll free within Canada) or 866-541-4104 (Toll free within Canada & USA)
SERVICES **S**	4,5,6
RWY DATA **RCR**	Rwy 13/31 2400x70 GRASS Opr Ltd win maint, soft in spring & fall.
COMM **ATF**	tfc 122.8 5NM 3700 ASL
CAUTION	Marked P-line aprx 35 AGL aprx 70´ fr Thld 13. Painted & lighted twr 300 AGL 800´ N of Thld 31. Lakeshore noise sensitive dur sum months.

