FLIGHT PLAN & SITE SURVEY

MINDEN BAY, KAWAGAMA LAKE

November 12, 2026

IMPORTANT NOTICE

Please ensure you have received all required authorizations prior to flight. This Site Survey was created using RPAS Wilco. The user accepts all responsibility for the accuracy of the information.

Terms & Conditions: rpaswilco.com/#tnc

Generated by **RPAS Wilco**

Mission Information

MINDEN BAY, KAWAGAMA LAKE

FLIGHT DETAILS

Reference No:	**MAAC-843-5235**
Project Name:	**DORSET MODEL AVIATORS**
Pilot Name:	**MAAC**
Pilot Certificate:	
Mission Type:	**VLOS**
Flight Start:	**November 12, 2026 10:16 PM**
Flight End:	**November 12, 2026 11:16 PM**

LOCATION DETAILS

Flight Address:	**MINDEN BAY, KAWAGAMA LAKE**
Latitude:	**45° 15' 9.40" N (45.253)**
Longitude:	**78° 48' 4.60" W (-78.801)**
Field Elevation:	**1158 ft MSL**
Altitude / Radius:	**400.0 ft / 926 m (0.5 nm)**
Classification:	**UNCONTROLLED**
FIR / Contact:	**CZYZ / 905-676-4509**

REPORT CONTENTS

Site Survey • Obstacles (if available) • Nearby Aerodromes • Canadian Aviation Regulations • GFA • Aerodrome Supplements • METAR & TAF • NOTAMs • CFS

Flight Map & MODEL Details

MISSION LOCATION SURVEY

FLIGHT AREA MAP

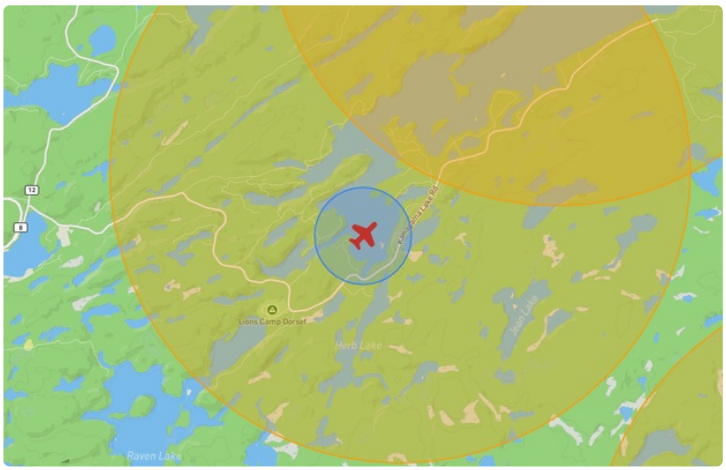

MISSION LOCATION DETAILS

ROLE	LATITUDE	LONGITUDE
MODEL	45° 15' 9.40" N 45.253	78° 48' 4.60" W -78.801
Pilot		
Payload Op.		
Observer		

Airspace Classification

MISSION LOCATION SURVEY

AIRSPACE MAP

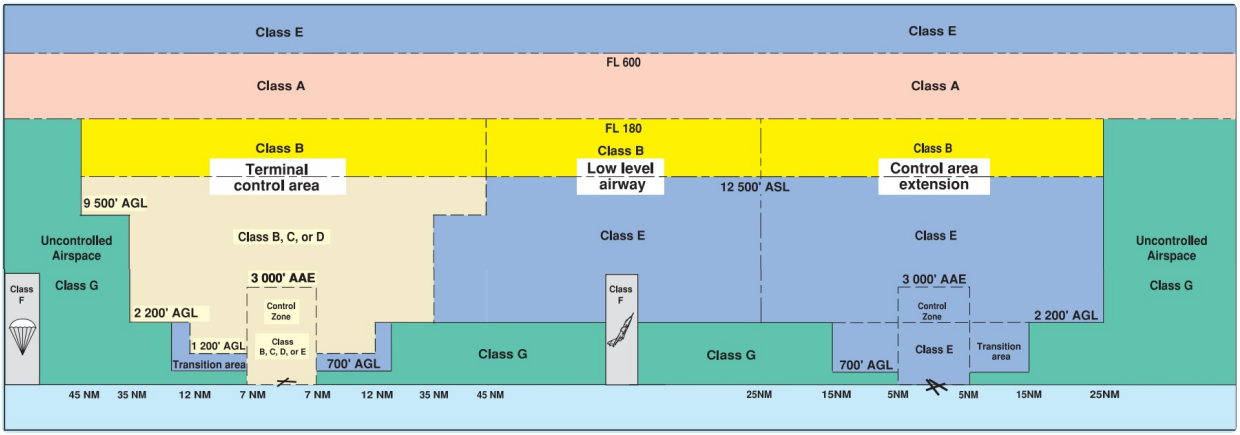

OVERLYING AIRSPACES

Class	Name	Floor	Ceiling
E	Southern Ontario Low Level Control Area f) [CAE]	3500MSL	18000MSL

NEAREST AERODROMES & DISTANCE FROM OPERATION

KAWAGAMA LAKE (SOUTH) (CDK3 - WATERDROME - Reg)	Lat: 45.264	Long: -78.792	1.441KM	0.778NM	NE
Operator: MIKE WIEBE: PHONE: 905-520-8500, POST: UNKNOWN **FIR Contact:** 905-676-4509					
AVERELL'S COVE (CAC5 - WATERDROME - Reg)	Lat: 45.308	Long: -78.754	7.194KM	3.884NM	NE
Operator: HANS VEIT: PHONE: 647-223-2640, POST: UNKNOWN **FIR Contact:** 905-676-4509					
COMAK LANDING (CNL7 - WATERDROME - Reg)	Lat: 45.154	Long: -78.834	11.301KM	6.102NM	S
Operator: BRIAN BISSELL: PHONE: 519-918-0044, POST: UNKNOWN **FIR Contact:** 905-676-4509					
HALMINEN (CHM3 - WATERDROME - Reg)	Lat: 45.195	Long: -78.675	11.802KM	6.373NM	SE
Operator: TANDEM DEVELOPMENTS INC: PHONE: 905-449-1857, POST: UNKNOWN **FIR Contact:** 905-676-4509					
FRANCIS (CKS2 - WATERDROME - Reg)	Lat: 45.234	Long: -78.622	14.168KM	7.65NM	E
Operator: KEITH R. FRANCIS: PHONE: 647-287-2227, POST: UNKNOWN **FIR Contact:** 905-676-4509					

DORSET / KAWAGAMA LAKE (SOUTH) ON — CDK3

REF	N45 15 50 W78 47 32 4.5ENE 11°W (2012) UTC-5(4) Elev 1165' A5000
OPR	Mike Wiebe 905-520-8500 Reg PPR
PF	C-1,2 D-4,5
FLT PLN FIC	London 866-WXBRIEF (Toll free within Canada) or 866-541-4104 (Toll free within Canada & USA)
A/D DATA	Open water May-Nov. Water depth min 4' at dock. Sand beach in front, and on north side of bay behind dock.
COMM ATF	tfc 123.2 5NM 4200 ASL
CAUTION	Wind from NW may bring downdrafts across nearby hill. Numerous watercraft Jul-Aug. Windsock may not indicate east winds accurately

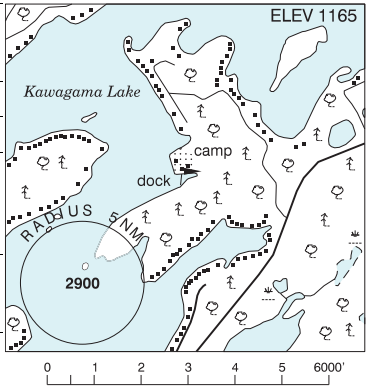

DRUMMONDVILLE QC — CSA7

REF	N45 51 16 W72 23 22 4E 15°W (2013) UTC-5(4) Elev 320′ A5002
OPR	DE (Drummond Économique) Aéroport Drummondville 819-472-1011 Reg PPR
PF	B-1 C-2,3,4,5,7,8
CUST	AOE/15/SEAPL 888-226-7277 1330-2130Z‡ Mon-Fri exc hols
FLT PLN FIC ACC WX	(bil) Québec 866-GOMÉTÉO or 866-WXBRIEF (Toll free within Canada) or 866-541-4105 (Toll free within Canada & USA) Montréal 800-633-1353 AUTO 819-850-0624 H24 (see COMM)

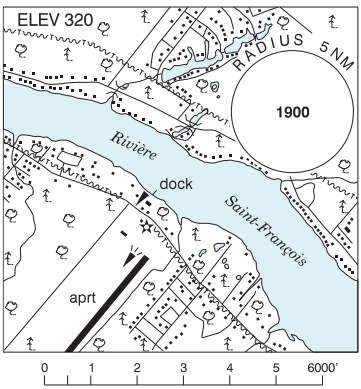

SERVICES FUEL OIL S	 100LL, JA PN only 80, 100, 15W50 2,5
A/D DATA	Open water May-mid Nov. Depth 4′, sand bottom. Ramp.
COMM MF AUTO	(bil) UNICOM ltd hrs O/T tfc 122.8 5NM 3400 ASL (CAR 602.98) 122.55
PRO	Land A/D adj, acft at low alt over the river.
CAUTION	P-line crossing 533 ASL 3NM SE.

DOCTOR'S LAKE WEST NS

CDL6

REF	N43 53 04 W66 06 09 1.0NW 17°W (2014) UTC-4(3) Elev 10′ A5003
OPR	David Arenburg 902-742-7437 902-749-8547 Reg PN
PF	B-1, C-2,3,4,5,6
FLT PLN **FIC**	London 866-WXBRIEF (Toll free within Canada) or 866-541-4104 (Toll free within Canada & USA)
ACC	(IFR only) Moncton 506-867-7177 or 866-480-8200.
A/D DATA	Open water Apr-Dec min water depth 3' at dock
COMM	
RCO	London rdo 123.55 (FISE)
MF	UNICOM (AU) 123.0 5NM centred on Yarmouth land A/D 3.6NM SSE 3100 ASL (CAR 602.98)
PAL	Moncton Ctr (Yarmouth) 123.9 368.5
CAUTION	Lgtd twrs in vicinity E & N up to 734 ASL (564 AGL)

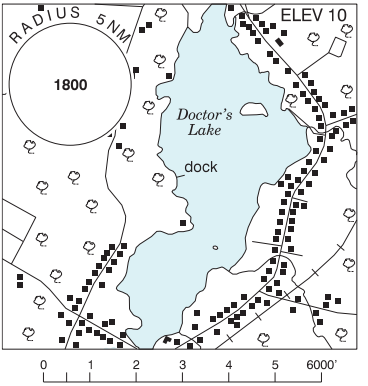

DORSET / AVERELL'S COVE ON

CAC5

REF	N45 18 29 W78 45 14 7ENE 11°W (2023) UTC-5(4) Elev 1165' A5000
OPR	Hans Veit 647-223-2640 Reg PPR
FLT PLN **FIC**	London 866-WXBRIEF (Toll free within Canada) or 866-541-4104 (Toll free within Canada & USA)
A/D DATA	Open water Apr-Dec. Depth 3' at dock. Island, no road access.
COMM **ATF**	tfc 123.2 3NM 4200 ASL
CAUTION	Hi terrain N of AD. Stump in water, marked 30' fr end of dock. Strong winds may cause downdrafts off hills.

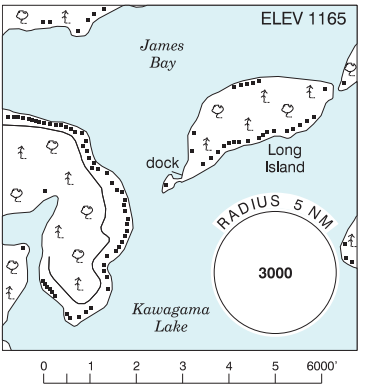

DORSET / KAWAGAMA LAKE (SOUTH) ON — CDK3

REF	N45 15 50 W78 47 32 4.5ENE 11°W (2012) UTC-5(4) Elev 1165' A5000
OPR	Mike Wiebe 905-520-8500 Reg PPR
PF	C-1,2 D-4,5
FLT PLN FIC	London 866-WXBRIEF (Toll free within Canada) or 866-541-4104 (Toll free within Canada & USA)
A/D DATA	Open water May-Nov. Water depth min 4' at dock. Sand beach in front, and on north side of bay behind dock.
COMM ATF	tfc 123.2 5NM 4200 ASL
CAUTION	Wind from NW may bring downdrafts across nearby hill. Numerous watercraft Jul-Aug. Windsock may not indicate east winds accurately

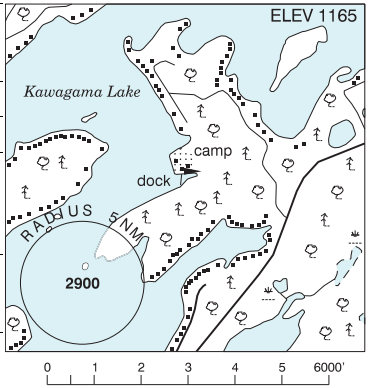

DRUMMONDVILLE QC — CSA7

REF	N45 51 16 W72 23 22 4E 15°W (2013) UTC-5(4) Elev 320′ A5002
OPR	DE (Drummond Économique) Aéroport Drummondville 819-472-1011 Reg PPR
PF	B-1 C-2,3,4,5,7,8
CUST	AOE/15/SEAPL 888-226-7277 1330-2130Z‡ Mon-Fri exc hols
FLT PLN FIC ACC WX	(bil) Québec 866-GOMÉTÉO or 866-WXBRIEF (Toll free within Canada) or 866-541-4105 (Toll free within Canada & USA) Montréal 800-633-1353 AUTO 819-850-0624 H24 (see COMM)

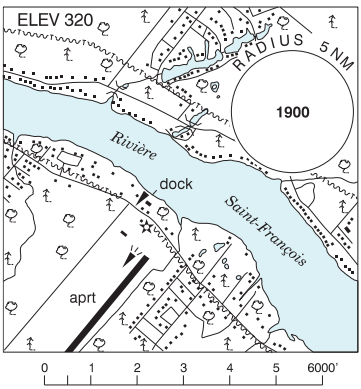

SERVICES FUEL OIL S	 100LL, JA PN only 80, 100, 15W50 2,5
A/D DATA	Open water May-mid Nov. Depth 4′, sand bottom. Ramp.
COMM MF AUTO	(bil) UNICOM ltd hrs O/T tfc 122.8 5NM 3400 ASL (CAR 602.98) 122.55
PRO	Land A/D adj, acft at low alt over the river.
CAUTION	P-line crossing 533 ASL 3NM SE.

ST. NORA LAKE / COMAK LANDING ON — CNL7

REF	N45 09 13 W78 50 02 6SSE Dorset 11°W (2024) UTC-5(4) Elev 1095´ A5000
OPR	Brian Bissell 519-918-0044 Reg PPR
FLT PLN	
FIC	London 866-WXBRIEF (Toll free within Canada) or 866-541-4104 (Toll free within Canada & USA)
A/D DATA	Open water May 1-Oct 30.
DOCKS	Floating dock 10'x20
COMM	
ATF	tfc 123.2 5NM 4100 ASL
CAUTION	Hi Terrain. Boat tfc.

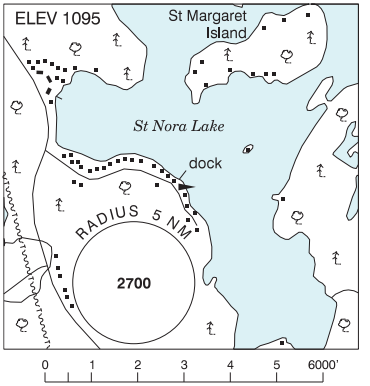

ST. PETER'S / CAPE GEORGE NS — CCG6

REF	N45 43 50 W60 48 38 5.2NE 18°W (2017) UTC-4(3) Elev 00' A5003
OPR	Michael Schinzig 902-535-2627 or 902-577-9304 Reg
PF	B-1 C-2,4,5
FLT PLN	
FIC	London 866-WXBRIEF (Toll free within Canada) or 866-541-4104 (Toll free within Canada & USA)
ACC	(IFR only) Moncton 506-867-7177 or 866-480-8200
SERVICES	
S	7
A/D DATA	Open water Apr-Nov. Gravel/sand bottom. Dock & ramp.
COMM	
ATF	tfc 123.2 5NM 3000 ASL

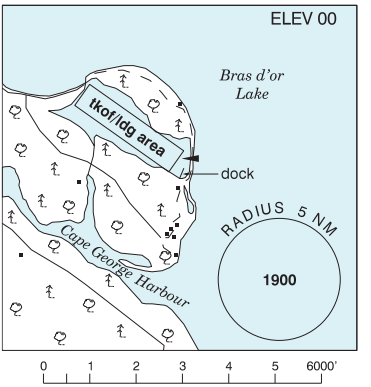

KENNISIS LAKE / HALMINEN ON — CHM3

REF	N45 11 42 W78 40 29 5.7NNW West Guilford 11°W (2019) UTC-5(4) Elev 1212' A5000
OPR	Tandem Developments Inc 905-449-1857 Reg PPR
FLT PLAN **FIC**	London 866-WXBRIEF (Toll free within Canada) or 866-541-4104 (Toll free within Canada & USA)
A/D DATA	Open water mid May-mid Oct. Deep water at Dock
COMM **ATF**	tfc 123.2 5NM centred on Kennisis Lake / Francis A/D 3.2NM NE 4300 ASL
CAUTION	Hight terrain in vic. Boat tfc. Lgtd twr 1708 ASL (279 AGL) 5NM NE of A/D.

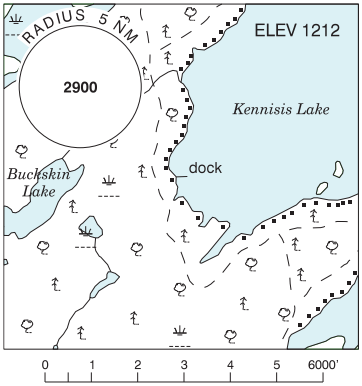

KENNISIS LAKE / JENNY'S LANDING ON — CKL4

REF	N45 14 22 W78 36 33 7.4N West Guilford 11°W (2019) UTC-5(4) Elev 1212' A5000
OPR	Robert Baldasaro 365-688-4327 Reg PPR
FLT PLAN **FIC**	London 866-WXBRIEF (Toll free within Canada) or 866-541-4104 (Toll free within Canada & USA)
A/D DATA	Open water May-Nov. Dock.
COMM **ATF**	tfc 123.2 5NM centred on Kennisis Lake / Francis 1NM WSW 4300ASL
PRO	Circuits flown over water.
CAUTION	Rocky shoreline. Lgtd twr 1708 ASL (279 AGL) 1.4NM NNE of A/D.

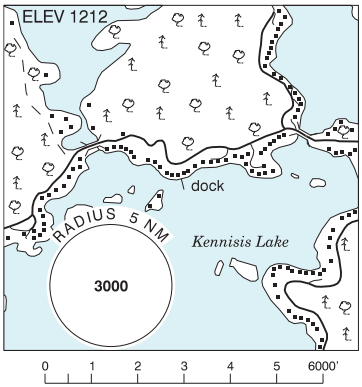

KEENE / ELMHIRST'S RESORT ON — CNQ6

REF	N44 15 05 W78 06 15 3E 12°W UTC-5(4) Elev 613′ A5000
OPR	Elmhirst's Resort, Keene Ltd 705-295-4591 Reg
PF	A-1,2,5,7,8 C-4 D-3,6
FLT PLN **FIC**	London 866-WXBRIEF (Toll free within Canada) or 866-541-4104 (Toll free within Canada & USA)
SERVICES **FUEL** **OIL** **S**	 100LL W80, W100, 20W50 5
A/D DATA	Open water May-mid Nov.

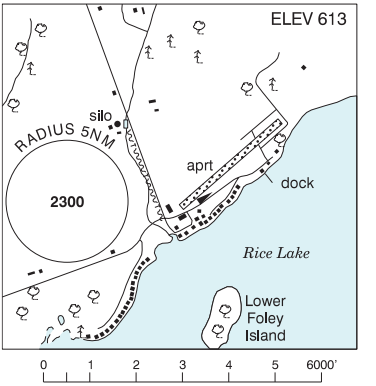

COMM **ATF**	 UNICOM ltd hrs O/T tfc 122.8 5NM 3600 ASL
CAUTION	Adj land A/D.

KENNISIS LAKE / FRANCIS ON — CKS2

REF	N45 14 03 W78 37 20 7.1N 11°W UTC-5(4) Elev 1212' A5000
OPR	Keith R. Francis 647-287-2227 Reg PPR
FLT PLAN **FIC**	London 866-WXBRIEF (Toll free within Canada) or 866-541-4104 (Toll free within Canada & USA)
A/D DATA	Open water mid May-Nov. Dock
COMM **ATF**	 tfc 123.2 5NM 4300 ASL
CAUTION	Lgtd twr 1708 ASL (279 AGL) 1.8NM NNE A/D.

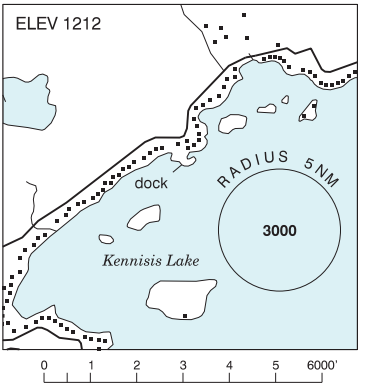

KENNISIS LAKE / HALMINEN ON — CHM3

REF	N45 11 42 W78 40 29 5.7NNW West Guilford 11°W (2019) UTC-5(4) Elev 1212' A5000
OPR	Tandem Developments Inc 905-449-1857 Reg PPR
FLT PLAN **FIC**	London 866-WXBRIEF (Toll free within Canada) or 866-541-4104 (Toll free within Canada & USA)
A/D DATA	Open water mid May-mid Oct. Deep water at Dock
COMM **ATF**	tfc 123.2 5NM centred on Kennisis Lake / Francis A/D 3.2NM NE 4300 ASL
CAUTION	Hight terrain in vic. Boat tfc. Lgtd twr 1708 ASL (279 AGL) 5NM NE of A/D.

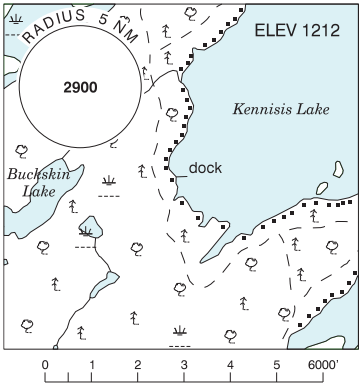

KENNISIS LAKE / JENNY'S LANDING ON — CKL4

REF	N45 14 22 W78 36 33 7.4N West Guilford 11°W (2019) UTC-5(4) Elev 1212' A5000
OPR	Robert Baldasaro 365-688-4327 Reg PPR
FLT PLAN **FIC**	London 866-WXBRIEF (Toll free within Canada) or 866-541-4104 (Toll free within Canada & USA)
A/D DATA	Open water May-Nov. Dock.
COMM **ATF**	tfc 123.2 5NM centred on Kennisis Lake / Francis 1NM WSW 4300ASL
PRO	Circuits flown over water.
CAUTION	Rocky shoreline. Lgtd twr 1708 ASL (279 AGL) 1.4NM NNE of A/D.

