FLIGHT PLAN & SITE SURVEY

519 GIANTS FIELD

November 12, 2026

IMPORTANT NOTICE

Please ensure you have received all required authorizations prior to flight. This Site Survey was created using RPAS Wilco. The user accepts all responsibility for the accuracy of the information.

Terms & Conditions: rpaswilco.com/#tnc

Mission Information

519 GIANTS FIELD

FLIGHT DETAILS

Reference No:	**MAAC-883-5397**
Project Name:	**THE 519 GIANTS**
Pilot Name:	**MAAC**
Pilot Certificate:	
Mission Type:	**VLOS**
Flight Start:	**November 12, 2026 10:17 PM**
Flight End:	**November 12, 2026 11:17 PM**

LOCATION DETAILS

Flight Address:	**519 GIANTS FIELD**
Latitude:	**42° 41' 11.87" N (42.687)**
Longitude:	**81° 49' 50.12" W (-81.831)**
Field Elevation:	**696 ft MSL**
Altitude / Radius:	**400.0 ft / 926 m (0.5 nm)**
Classification:	**UNCONTROLLED**
FIR / Contact:	**CZYZ / 905-676-4509**

REPORT CONTENTS

Site Survey • Obstacles (if available) • Nearby Aerodromes • Canadian Aviation Regulations • GFA • Aerodrome Supplements • METAR & TAF • NOTAMs • CFS

Flight Map & MODEL Details

MISSION LOCATION SURVEY

FLIGHT AREA MAP

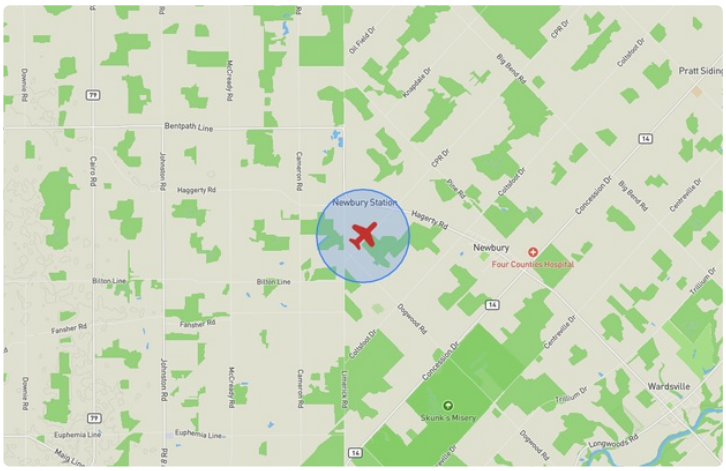

MISSION LOCATION DETAILS

ROLE	LATITUDE	LONGITUDE
MODEL	42° 41' 11.87" N 42.687	81° 49' 50.12" W -81.831
Pilot		
Payload Op.		
Observer		

Airspace Classification

MISSION LOCATION SURVEY

AIRSPACE MAP

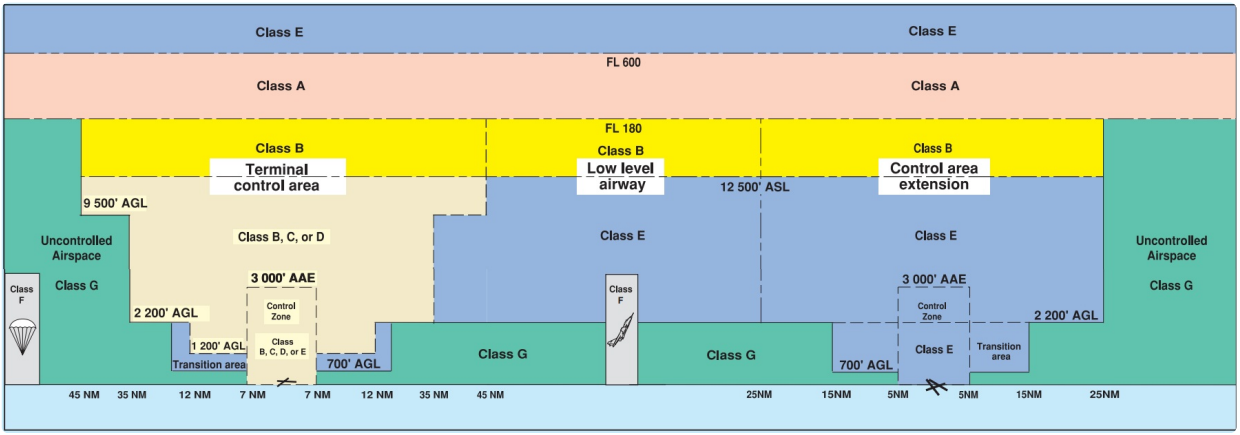

OVERLYING AIRSPACES

Class	Name	Floor	Ceiling
E	Southern Ontario Low Level Control Area a) [CAE]	2500MSL	6500MSL
E	Southern Ontario Low Level Control Area b) [CAE]	6500MSL	18000MSL

NEAREST AERODROMES & DISTANCE FROM OPERATION

SIMPSON'S AIRFIELD (CGS4 - AERODROME - Reg)	Lat: 42.703	Long: -81.69	11.652KM	6.292NM	E
Operator: OWEN SIMPSON: PHONE: 519-872-0410, POST: UNKNOWN **FIR Contact:** 905-676-4509					
HIGHGATE (CNA2 - AERODROME - Reg)	Lat: 42.554	Long: -81.803	14.87KM	8.029NM	S
Operator: P. SPENCE: PHONE: 519-360-6578, POST: UNKNOWN **FIR Contact:** 905-676-4509					
PINDER AIRFIELD (CPN2 - AERODROME - Reg)	Lat: 42.572	Long: -81.7	16.622KM	8.975NM	SE
Operator: BRYAN PINDER: PHONE: 519-785-2097, POST: UNKNOWN **FIR Contact:** 905-676-4509					

GLENCOE / SIMPSON'S AIRFIELD ON CGS4

REF	N42 42 10 W81 41 23 2.8SSE 5°W (2026) UTC-5(4) Elev 720' A5000
OPR	Owen Simpson 519-872-0410 Reg PPR
FLT PLN **FIC**	NOTAM FILE London 866-WXBRIEF (Toll free within Canada) or 866-541-4104 (Toll free within Canada & USA)
SERVICES **FUEL** **OIL**	 100LL 20W50
RWY DATA **RCR**	Rwy 05/23 2200x90 GRASS Opr No win maint
COMM **ATF**	 tfc 123.2 5NM 3800 ASL

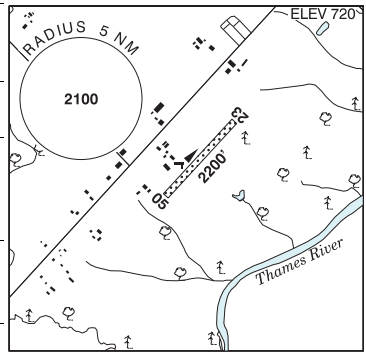

HIGHGATE ON

CNA2

REF	N42 33 16 W81 48 11 5N 8°W UTC-5(4) Elev 710´ A5000
OPR	P. Spence 519-360-6578 Reg PPR
PF	C-1,2,4,5 D-3,6
FLT PLN FIC	London 866-WXBRIEF (Toll free within Canada) or 866-541-4104 (Toll free within Canada & USA)
RWY DATA RCR	Rwy 14/32 3080x80 GRASS Opr Ltd win maint. Rwy soft when wet.
COMM ATF	tfc 123.2 5NM 3700 ASL
CAUTION	Trees 30 AGL aprx 100´ fr Thld 32. P-line buried aprx 480´ fr Thld 14. Line of trees 40 AGL 75´ NE Rwy 14/32. Trees 35 AGL on apch to Rwy 32. Cultivated fields at edges of all rwys.

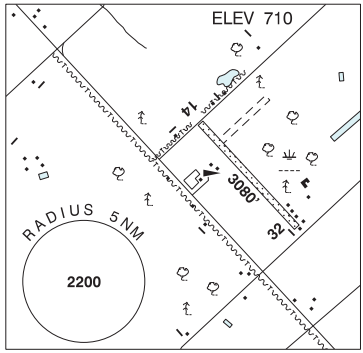

RODNEY / PINDER AIRFIELD ON CPN2

REF	N42 34 19 W81 42 01 Adj WNW 8°W (2023) UTC-5(4) Elev 700' A5000
OPR	Bryan Pinder 519-785-2097 Reg PN
PF	C-1,2,4,5,7,8 D-3,6
FLT PLN FIC	London 866-WXBRIEF (Toll free within Canada) or 866-541-4104 (Toll free within Canada & USA)
SERVICES S	2,4,5,6
RWY DATA RCR	Rwy 10(096°)/28(276°) 1280x65 GRASS Opr No win maint. Soft when wet.
COMM ATF	tfc 123.2 5NM 3700 ASL
CAUTION	Cultivated field both sides of rwy. Road on apch to Rwy 10.

