FLIGHT PLAN & SITE SURVEY

LAKE PLACID PLAYING FIELDS

November 12, 2026

IMPORTANT NOTICE

Please ensure you have received all required authorizations prior to flight. This Site Survey was created using RPAS Wilco. The user accepts all responsibility for the accuracy of the information.

Terms & Conditions: rpaswilco.com/#tnc

Generated by **RPAS Wilco**

Mission Information

LAKE PLACID PLAYING FIELDS

FLIGHT DETAILS

Reference No:	**MAAC-853-5446**
Project Name:	**SOUTHERN ALBERTA CONTROLINE ASSOCIATION**
Pilot Name:	**MAAC**
Pilot Certificate:	
Mission Type:	**VLOS**
Flight Start:	**November 12, 2026 08:17 PM**
Flight End:	**November 12, 2026 09:17 PM**

LOCATION DETAILS

Flight Address:	**LAKE PLACID PLAYING FIELDS**
Latitude:	**50° 56' 8.40" N (50.936)**
Longitude:	**114° 3' 40.30" W (-114.061)**
Field Elevation:	**3425 ft MSL**
Altitude / Radius:	**400.0 ft / 926 m (0.5 nm)**
Classification:	**UNCONTROLLED**
FIR / Contact:	**CZEG / 780-890-8397**

REPORT CONTENTS

Site Survey • Obstacles (if available) • Nearby Aerodromes • Canadian Aviation Regulations • GFA • Aerodrome Supplements • METAR & TAF • NOTAMs • CFS

Flight Map & MODEL Details

MISSION LOCATION SURVEY

FLIGHT AREA MAP

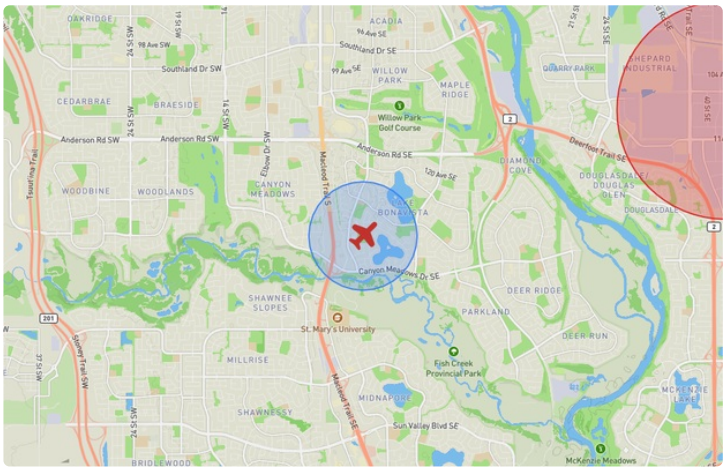

MISSION LOCATION DETAILS

ROLE	LATITUDE	LONGITUDE
MODEL	50° 56' 8.40" N 50.936	114° 3' 40.30" W -114.061
Pilot		
Payload Op.		
Observer		

Airspace Classification

MISSION LOCATION SURVEY

AIRSPACE MAP

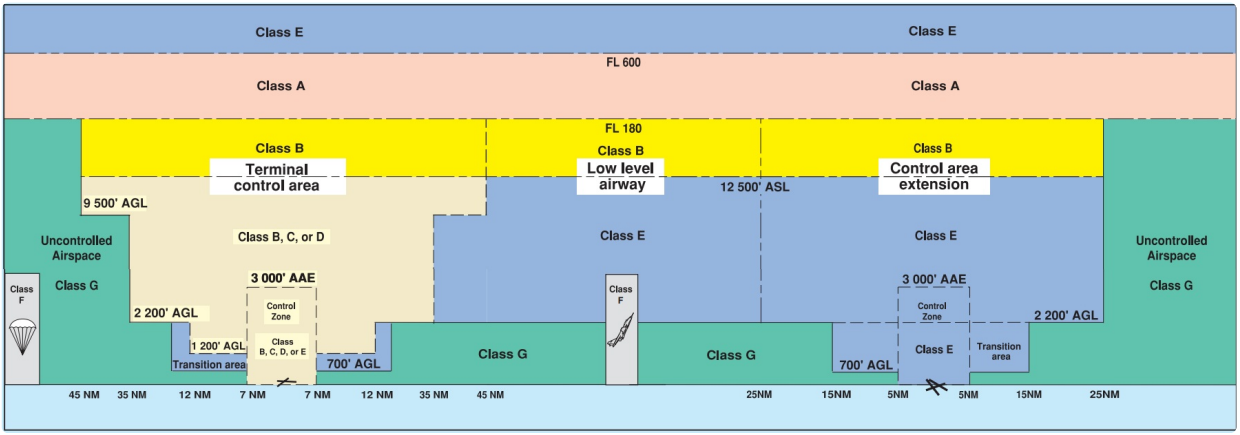

OVERLYING AIRSPACES

Class	Name	Floor	Ceiling
E	T727 Fixed RNAV Route	2200AGL	12500MSL
E	V112 VHF/UHF Airway	2200AGL	12500MSL
C	Calgary, AB d) [TCA]	4800AGL	18000MSL
C	Calgary, AB c) [TCA]	5500AGL	8000MSL
E	Calgary, AB a) [CAE]	5800MSL	18000MSL
C	Calgary, AB b) [TCA]	8000MSL	12500MSL

NEAREST AERODROMES & DISTANCE FROM OPERATION

CALGARY (ROCKYVIEW HOSPITAL) (CEM2 - HELIPORT - Cert)	Lat: 50.988	Long: -114.098	6.372KM	3.441NM	NW
Operator: ALBERTA HEALTH SERVICES: PHONE: 403-943-3000, PHONE: 403-943-3499, PHONE: 403-998-9661, POST: UNKNOWN **FIR Contact:** 780-890-8397					
CALGARY (EASTLAKE) (CEL9 - HELIPORT - Cert)	Lat: 50.955	Long: -113.973	6.557KM	3.54NM	E
Operator: AL MORRISON: PHONE: 403-540-1125, POST: UNKNOWN **FIR Contact:** 780-890-8397					
CALGARY (AERIAL RECON) (CAR3 - HELIPORT - Reg)	Lat: 50.868	Long: -114.138	9.251KM	4.995NM	SW
Operator: ERIC GOULD: PHONE: 403-508-1700, POST: SITE #1 COMP 19 RR 9 CALGARY T2J 5G5 **FIR Contact:** 780-890-8397					
SOUTH HEALTH CAMPUS (HOSP) (CSH3 - HELIPORT - Cert)	Lat: 50.883	Long: -113.952	9.676KM	5.225NM	SE
Operator: ALBERTA HEALTH SERVICES: PHONE: 1-888-999-3770, POST: UNKNOWN **FIR Contact:** 780-890-8397					
DE WINTON (HAMLET) (CDW3 - HELIPORT - Reg)	Lat: 50.826	Long: -114.024	12.43KM	6.712NM	S
Operator: MIKE HOLCROFT: PHONE: 403-969-5794, POST: UNKNOWN **FIR Contact:** 780-890-8397					

CALGARY (ROCKYVIEW HOSP) AB (Heli) CEM2

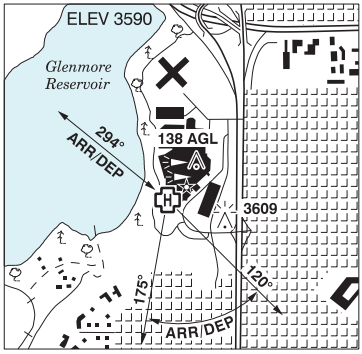

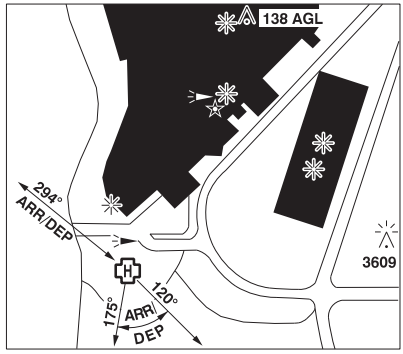

REF	N50 59 18 W114 05 54 15°E (2013) UTC-7(6) Elev 3590´ VTA A5005
OPR	Alberta Health Services 403-943-3000 Cert NVIS OPS AUTH PPR
FLT PLN	
FIC	Edmonton 866-WXBRIEF (Toll free within Canada) or 866-541-4102 (Toll free within Canada & USA)
ACC	Edmonton IFR 888-358-7526
HELI DATA	FATO/TLOF 86´ dia CONC Safety Area 115´ dia
LIGHTING	RW(ME) PN
COMM	
VFR ADV	119.4
PRO	Arr/dep 120° to 175° fr heli, slope 16% (H2) and arr/dep 294° fr heli, slope 16% (H2).

CALGARY VFR TERMINAL PROCEDURES CHART

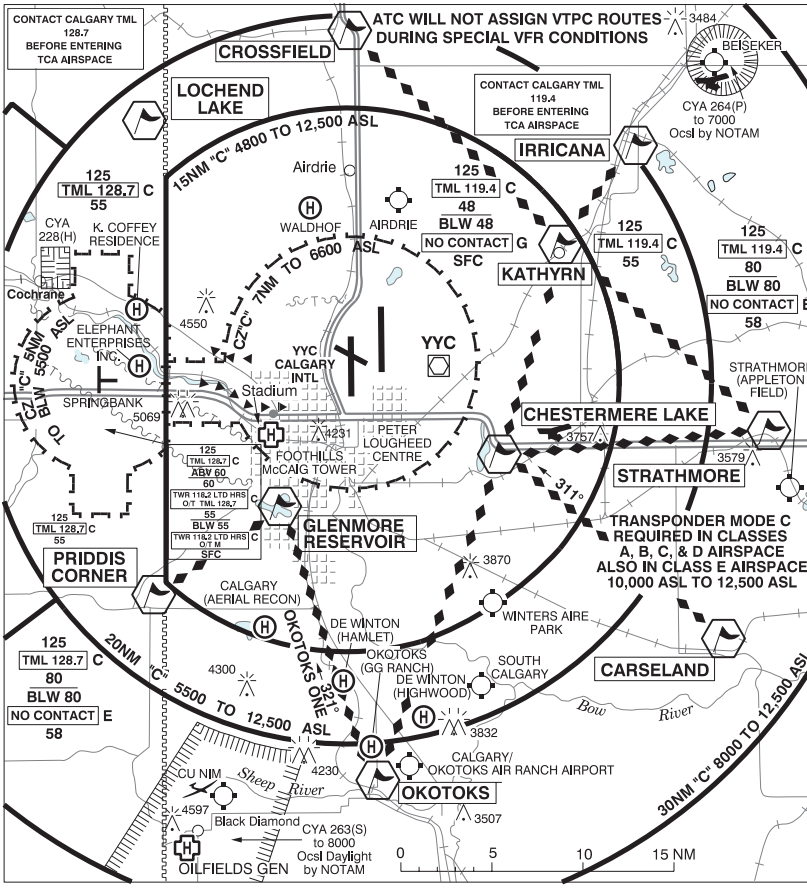

NAME	IDENT	LAT/LONG
CARSELAND	VCCRL	N50° 51' 15" W113° 28' 00"
CHESTERMERE LAKE	VCCMR	N51° 01' 30" W113° 49' 00"
CROSSFIELD	VCCRF	N51° 26' 00" W114° 02' 00"
GLENMORE RESERVOIR	VCGLM	N50° 59' 00" W114° 07' 30"
IRRICANA	VCIRR	N51° 19' 24" W113° 36' 12"
KATHYRN	VCKTH	N51° 13' 00" W113° 42' 00"
LOCHEND LAKE	VCLEL	N51° 20' 00" W114° 19' 12"
OKOTOKS	VCOKO	N50° 43' 30" W113° 58' 30"
PRIDDIS CORNER	VCPDS	N50° 53' 30" W114° 17' 45"
STRATHMORE	VCSRM	N51° 02' 30" W113° 23' 30"

CALGARY (EASTLAKE) AB (Heli) CEL9

REF	N50 57 18 W113 58 22 Adj 15°E (2013) UTC-7(6) Elev 3418' VTA A5005
OPR	AI Morrison 403-540-1125 Cert PPR
PF	A-1 C-2,3,4,5,6
FLT PLN	
FIC	Edmonton 866-WXBRIEF (Toll free within Canada) or 866-541-4102 (Toll free within Canada & USA)
ACC	Edmonton IFR 888-358-7526
HELI DATA	FATO 54' x 54' non-supporting TLOF 45' x 45' CONC Safety Area 85' x 85' 5,000 lbs Elevated/rooftop heli
RCR	Opr 14-03Z‡
LIGHTING	RF(LO)
COMM	
VFR ADV	119.4
PRO	Arr/dep 075° to 120° fr heli, slope 16% (H3), day/night use. Avoid Calgary Animal Shelter Adj NE
CAUTION	P-line W of heli along N-S road. Lgtd twr 3890 ASL (465 AGL) 0.7NM SSE.

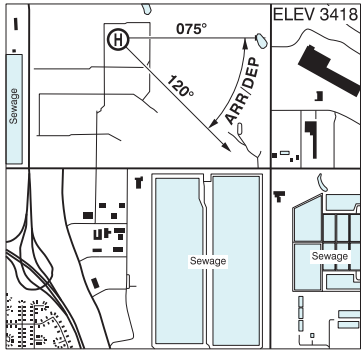

CALGARY VFR TERMINAL PROCEDURES CHART

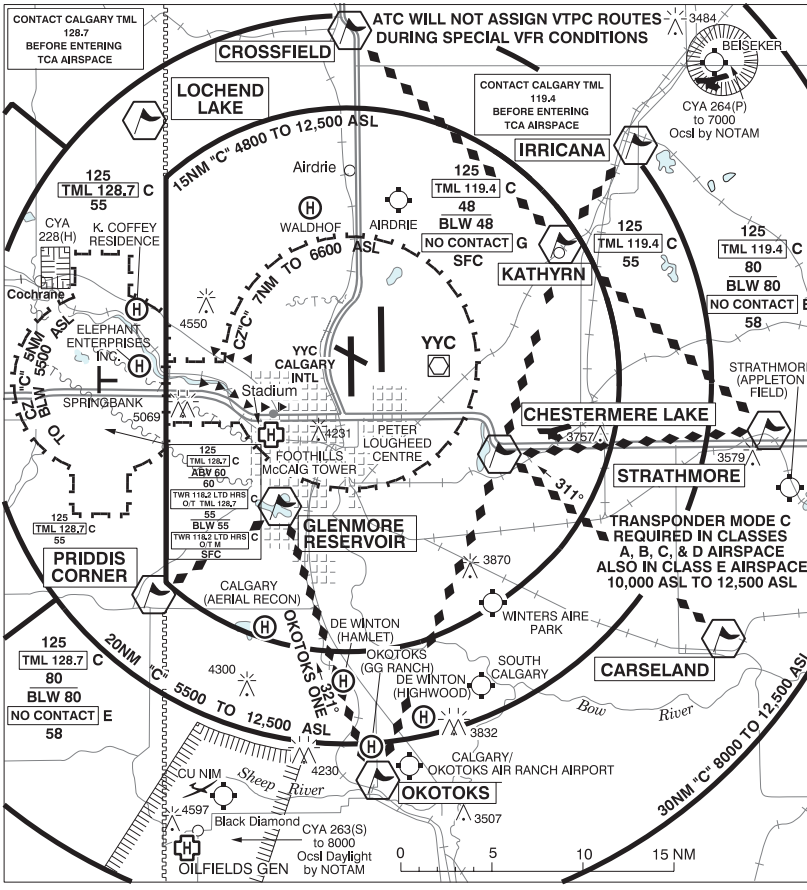

NAME	IDENT	LAT/LONG
CARSELAND	VCCRL	N50° 51' 15" W113° 28' 00"
CHESTERMERE LAKE	VCCMR	N51° 01' 30" W113° 49' 00"
CROSSFIELD	VCCRF	N51° 26' 00" W114° 02' 00"
GLENMORE RESERVOIR	VCGLM	N50° 59' 00" W114° 07' 30"
IRRICANA	VCIRR	N51° 19' 24" W113° 36' 12"
KATHYRN	VCKTH	N51° 13' 00" W113° 42' 00"
LOCHEND LAKE	VCLEL	N51° 20' 00" W114° 19' 12"
OKOTOKS	VCOKO	N50° 43' 30" W113° 58' 30"
PRIDDIS CORNER	VCPDS	N50° 53' 30" W114° 17' 45"
STRATHMORE	VCSRM	N51° 02' 30" W113° 23' 30"

CALGARY (AERIAL RECON) AB (Heli) CAR3

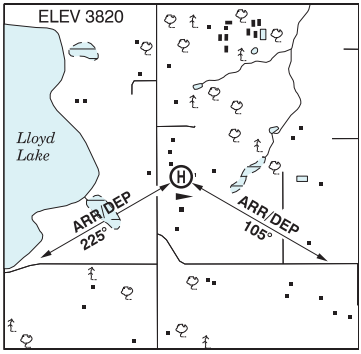

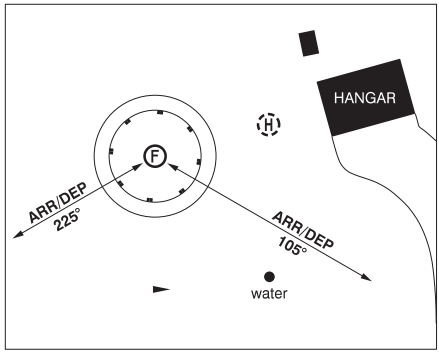

REF	N50 52 05 W114 08 17 11S 15°E (2014) UTC-7(6) Elev 3820' VTA A5005
OPR	Eric Gould 403-508-1700 Reg PPR
PF	A-1 C-2,3,4,5,6
FLT PLN	
FIC	Edmonton 866-WXBRIEF (Toll free within Canada) or 866-541-4102 (Toll free within Canada & USA)
ACC	Edmonton IFR 888-358-7526
HELI DATA	FATO 64' dia GRASS TLOF 51' dia CONC Safety Area 85' dia Max heli overall length 42.7'
RCR	Opr
COMM	
ATF	tfc 122.8 5NM 4800 ASL
PRO	Arr/dep 225° and 105° fr heli, slope 8% (H3).

CALGARY VFR TERMINAL PROCEDURES CHART

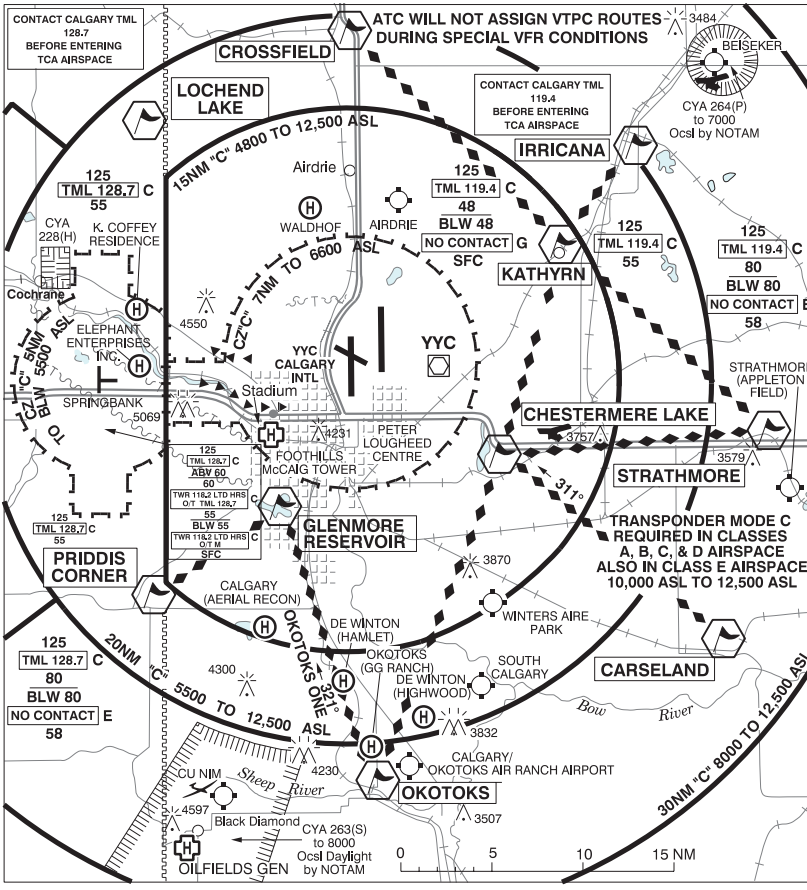

NAME	IDENT	LAT/LONG
CARSELAND	VCCRL	N50° 51' 15" W113° 28' 00"
CHESTERMERE LAKE	VCCMR	N51° 01' 30" W113° 49' 00"
CROSSFIELD	VCCRF	N51° 26' 00" W114° 02' 00"
GLENMORE RESERVOIR	VCGLM	N50° 59' 00" W114° 07' 30"
IRRICANA	VCIRR	N51° 19' 24" W113° 36' 12"
KATHYRN	VCKTH	N51° 13' 00" W113° 42' 00"
LOCHEND LAKE	VCLEL	N51° 20' 00" W114° 19' 12"
OKOTOKS	VCOKO	N50° 43' 30" W113° 58' 30"
PRIDDIS CORNER	VCPDS	N50° 53' 30" W114° 17' 45"
STRATHMORE	VCSRM	N51° 02' 30" W113° 23' 30"

CALGARY / SOUTH HEALTH CAMPUS (HOSP) AB (Heli) CSH3

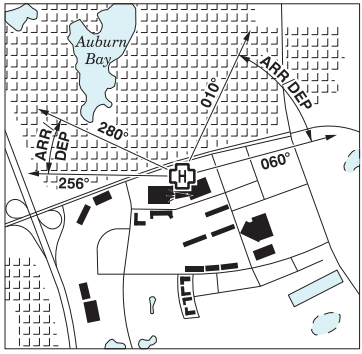

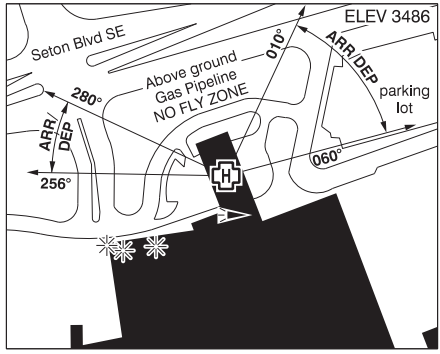

REF	N50 52 58 W113 57 07 11SE 15°E (2013) UTC-7(6) Elev 3486' VTA A5005
OPR	Alberta Health Services 1-888-999-3770 Cert NVIS OPS AUTH PPR
PF	A-1,4 C-2,3,5,6
FLT PLN	
FIC	Edmonton 866-WXBRIEF (Toll free within Canada) or 866-541-4102 (Toll free within Canada & USA)
ACC	Edmonton IFR 888-358-7526
HELI DATA	FATO 86' dia non-supporting TLOF 57' x 57' CONC elevated rooftop, 18,000 lbs Safety Area 115' dia Max heli overall length 57.4' (CAR 602.96)
RCR	Opr
LIGHTING	RY(ME) PN
COMM	
VFR ADV	119.4
PRO	Arr/dep 010° to 060° and 256° to 280° fr heli, (H1) (CAR 602.96) Do not overfly abv-gnd gas pipeline (see sketch).
CAUTION	Lgtd elevator 72' S of heli. Multiple light poles N of heli.

DE WINTON (HAMLET) AB (Heli) CDW3

REF	N50 49 35 W114 01 26 Adj WNW 13°E (2025) UTC-7(6) Elev 3593' A1904 A5005
OPR	Mike Holcroft 403-969-5794 Reg PPR
FLT PLN	
FIC	Edmonton 866-WXBRIEF (Toll free within Canada) or 866-541-4102 (Toll free within Canada & USA)
HELI DATA	FATO 75' x 75' GRASS TLOF 25' x 25' GRASS
RCR	Opr No win maint
COMM	
ATF	tfc 122.8 5NM centred on Christiansen Field A/D 1.9NM SSW 6800 ASL
PRO	Arr/dep 006° and 292° fr heli, slope 8%.
CAUTION	Unmarked p-lines aprx 150' S of heli.

