FLIGHT PLAN & SITE SURVEY

PFISTERER FLYERS

November 12, 2026

IMPORTANT NOTICE

Please ensure you have received all required authorizations prior to flight. This Site Survey was created using RPAS Wilco. The user accepts all responsibility for the accuracy of the information.

Terms & Conditions: rpaswilco.com/#tnc

Generated by **RPAS Wilco**

Mission Information

PFISTERER FLYERS

FLIGHT DETAILS

Reference No:	**MAAC-837-5374**
Project Name:	**PFISTERER FLYERS**
Pilot Name:	**MAAC**
Pilot Certificate:	
Mission Type:	**VLOS**
Flight Start:	**November 12, 2026 10:19 PM**
Flight End:	**November 12, 2026 11:19 PM**

LOCATION DETAILS

Flight Address:	**PFISTERER FLYERS**
Latitude:	**42° 17' 22.60" N (42.29)**
Longitude:	**82° 40' 26.49" W (-82.674)**
Field Elevation:	**577 ft MSL**
Altitude / Radius:	**400.0 ft / 926 m (0.5 nm)**
Classification:	**UNCONTROLLED**
FIR / Contact:	**CZYZ / 905-676-4509**

REPORT CONTENTS

Site Survey • Obstacles (if available) • Nearby Aerodromes • Canadian Aviation Regulations • GFA • Aerodrome Supplements • METAR & TAF • NOTAMs • CFS

Flight Map & MODEL Details

MISSION LOCATION SURVEY

FLIGHT AREA MAP

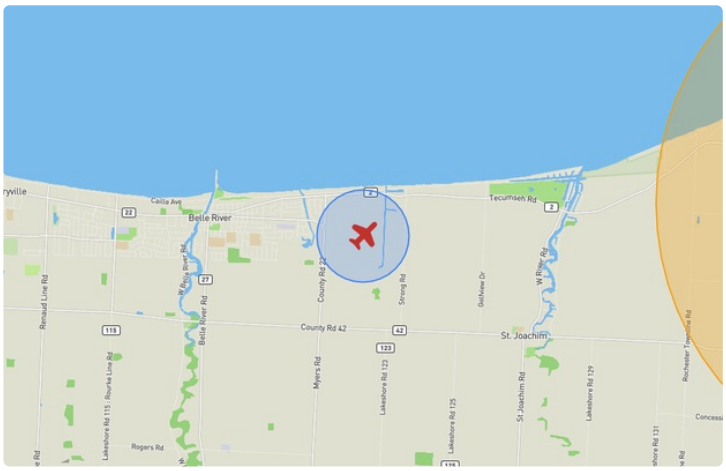

MISSION LOCATION DETAILS

ROLE	LATITUDE	LONGITUDE
MODEL	42° 17' 22.60" N 42.29	82° 40' 26.49" W -82.674
Pilot		
Payload Op.		
Observer		

Airspace Classification

MISSION LOCATION SURVEY

AIRSPACE MAP

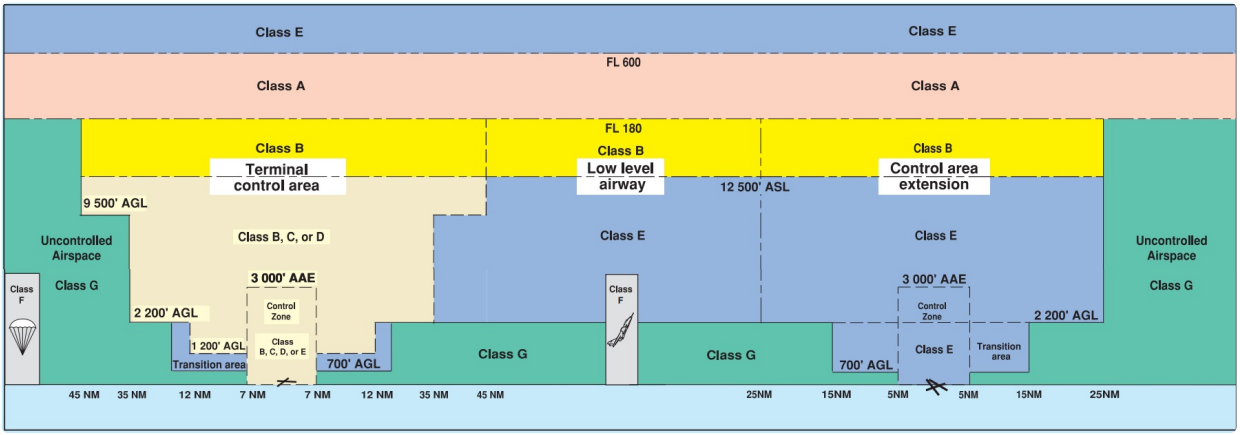

OVERLYING AIRSPACES

Class	Name	Floor	Ceiling
E	Windsor, ON [TA]	700AGL	18000MSL
E	Southern Ontario Low Level Control Area a) [CAE]	2500MSL	6500MSL
E	Southern Ontario Low Level Control Area b) [CAE]	6500MSL	18000MSL

NEAREST AERODROMES & DISTANCE FROM OPERATION

STONEY POINT (LE CUNFF) (CRML - AERODROME - Reg)	Lat: 42.296	Long: -82.535	11.454KM	6.185NM	E
Operator: ARMEL LE CUNFF: PHONE: 519-798-3286, POST: UNKNOWN **FIR Contact:** 905-676-4509					
BILLING AIRSTRIP (CEB8 - AERODROME - Reg)	Lat: 42.187	Long: -82.782	14.504KM	7.832NM	SW
Operator: PAM/ERIK BILLING: PHONE: 519-723-4479, POST: UNKNOWN **FIR Contact:** 905-676-4509					
COTTAM (CRB2 - AERODROME - Reg)	Lat: 42.14	Long: -82.653	16.728KM	9.032NM	S
Operator: R.I. BELL: PHONE: 519-839-4369, POST: UNKNOWN **FIR Contact:** 905-676-4509					

STONEY POINT (LE CUNFF) ON

CRML

REF	N42 17 44 W82 32 06 Adj SE 7°W UTC-5(4) Elev 625´ A5000
OPR	Armel Le Cunff 519-798-3286 Reg PPR
PF	C-1,2 D-3,4,5,6
FLT PLN FIC	London 866-WXBRIEF (Toll free within Canada) or 866-541-4104 (Toll free within Canada & USA)
RWY DATA RCR	Rwy 01/19 2250x50 GRASS Thld 01 displ 250´ Opr Ltd win maint Rwy soft when wet
COMM ATF	tfc 122.9 5NM 3600 ASL
CAUTION	Bldgs & unmarked twr aprx 40 AGL aprx 600´ fr Thld 01. Trees on apch to Rwy 01. Cultivated fields at both edges of Rwy 01/19. Marked wires 550' S Thld 01 40 AGL.

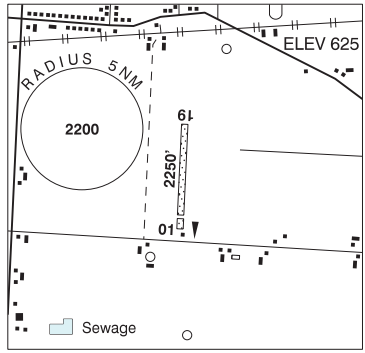

ESSEX / BILLING AIRSTRIP ON CEB8

REF	N42 11 12 W82 46 56 1.9E 7°W UTC-5(4) Elev 630' A5000
OPR	Pam/Erik Billing 519-723-4479 Reg PN
PF	B-1,2 C-3 D-4,6
FLT PLN **FIC**	London 866-WXBRIEF (Toll free within Canada) or 866-541-4104 (Toll free within Canada & USA)
SERVICES **FUEL** **OIL** **S**	 100LL (D) Emerg only 100 Emerg only 5

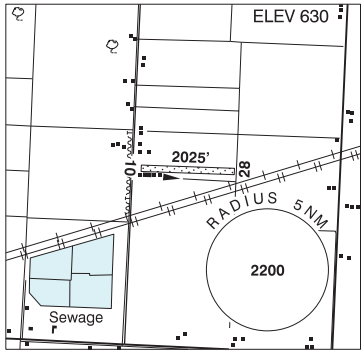

RWY DATA **RCR**	Rwy 10(099°)/28(279°) 2025x100 GRASS Opr Ltd win maint. Rwy may be soft when wet.
CAUTION	Water lagoons 1500' SW of Thld 10, possible bird hazard. Ditch at Thld 28. Hydro wires along road near Thld 10. Wind turbine 0.5NM SW of Thld 10 1017 ASL (394 AGL). Numerous wind turbines in vic.

COTTAM ON

CRB2

REF	N42 08 24 W82 39 10 4E 7°W UTC-5(4) Elev 635´ A5000
OPR	R. I. Bell 519-839-4369 Reg PPR
PF	C-1,2 D-3,4,5,6
FLT PLN FIC	London 866-WXBRIEF (Toll free within Canada) or 866-541-4104 (Toll free within Canada & USA)
RWY DATA RCR	Rwy 01/19 2000x60 GRASS Thld 01 displ 400´. Opr Ltd win maint
COMM ATF	tfc 122.9 5NM 3600 ASL

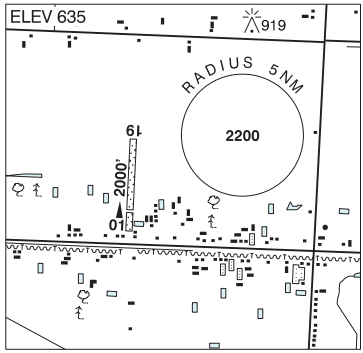

PRO	Pilots are requested to avoid flt below 2000 ASL when flying over the Jack Miner Bird Sanctuary (Kingsville, Ont N42 04 W82 45) & over Point Pelee National Park.
CAUTION	Bldgs & unmarked poles aprx 400´ fr Thld 01. Ditch adj E Thld 01 & 19. Trees on apch to Rwy 01. Cultivated fields at both edges of Rwy 01/19.