FLIGHT PLAN & SITE SURVEY

E41-112 Falaise Road-Base Borden

November 12, 2026

IMPORTANT NOTICE

Please ensure you have received all required authorizations prior to flight. This Site Survey was created using RPAS Wilco. The user accepts all responsibility for the accuracy of the information.

Terms & Conditions: rpaswilco.com/#tnc

Generated by **RPAS Wilco**

Mission Information

E41-112 FALAISE ROAD-BASE BORDEN

FLIGHT DETAILS

Reference No:	**MAAC-361-5919**
Project Name:	**BEETON RC FLYERS**
Pilot Name:	**MAAC**
Pilot Certificate:	
Mission Type:	**VLOS**
Flight Start:	**November 12, 2026 10:29 PM**
Flight End:	**November 12, 2026 11:29 PM**

LOCATION DETAILS

Flight Address:	**E41-112 Falaise Road-Base Borden**
Latitude:	**44° 16' 59.21" N (44.283)**
Longitude:	**79° 53' 48.99" W (-79.897)**
Field Elevation:	**715 ft MSL**
Altitude / Radius:	**400.0 ft / 926 m (0.5 nm)**
Classification:	**DND**
FIR / Contact:	**CZYZ / 905-676-4509**

NOTES

Your flight is within 3NM of a military aerodrome.
Please obtain SFOC-RPAS from Transport Canada. (CARs 903.01)

REPORT CONTENTS

Site Survey • Obstacles (if available) • Nearby Aerodromes • Canadian Aviation Regulations • GFA • Aerodrome Supplements • METAR & TAF • NOTAMs • CFS

Flight Map & MODEL Details

MISSION LOCATION SURVEY

FLIGHT AREA MAP



MISSION LOCATION DETAILS

ROLE	LATITUDE	LONGITUDE
MODEL	44° 16' 59.21" N 44.283	79° 53' 48.99" W -79.897
Pilot		
Payload Op.		
Observer		

Airspace Classification

MISSION LOCATION SURVEY

AIRSPACE MAP

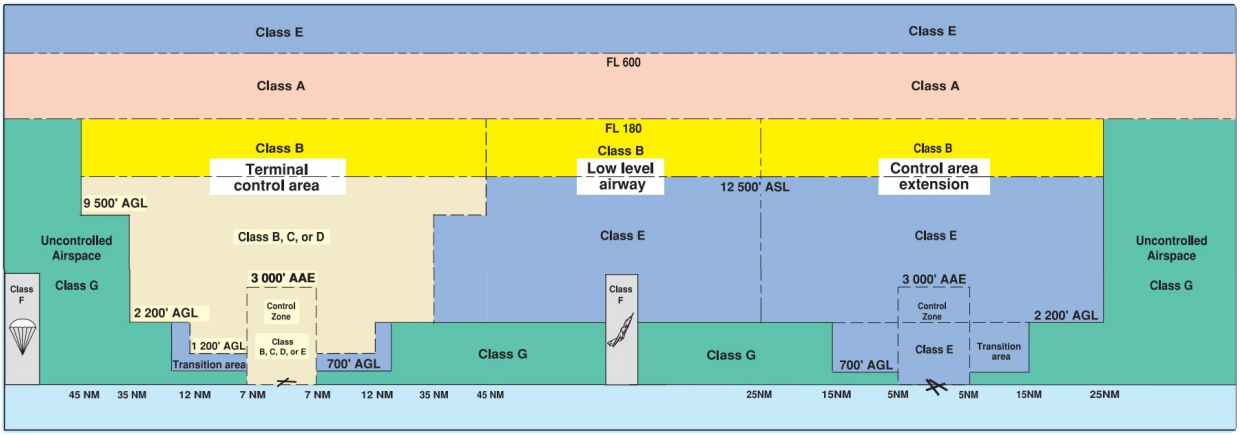

OVERLYING AIRSPACES

Class	Name	Floor	Ceiling
F	CYR502 CFB BORDEN, ON	SFC	7000MSL
User Agency: Base Ops/Duty Watch Officer (705) 424-1200 Ext 1381/2445 (CSN) 270-1381/2445, Range Control 24/7 (CSN) 270-2164 **Controlling Agency:** Base Ops/Duty Watch Officer (705) 424-1200 Ext 1381/2445 (CSN) 270-1381/2445, Range Control 24/7 (CSN) 270-2164			
E	Borden, ON (Heliport) [CZ]	SFC	3000GND
E	T616 Fixed RNAV Route	2200AGL	12500MSL
E	Southern Ontario Low Level Control Area a) [CAE]	2500MSL	6500MSL
E	Southern Ontario Low Level Control Area c) [CAE]	6500MSL	18000MSL
E	Toronto, ON [TSP RQ]	6500MSL	12500MSL

NEAREST AERODROMES & DISTANCE FROM OPERATION

BORDEN (CYBN - HELIPORT - DND)	Lat: 44.272	Long: -79.913	1.776KM	0.959NM	SW
Operator: DEPARTMENT OF NATIONAL DEFENCE: PHONE: 270-1381 , PHONE: 705-424-1200 +1381, POST: UNKNOWN **FIR Contact:** 905-676-4509					
GRENFEL FIELD (CGF7 - AERODROME - Reg)	Lat: 44.353	Long: -79.791	11.499KM	6.209NM	NE
Operator: JOSEPH MATYS: PHONE: 705-333-1396, POST: UNKNOWN **FIR Contact:** 905-676-4509					
ALLISTON (CNY4 - AERODROME - Reg)	Lat: 44.183	Long: -79.833	12.198KM	6.586NM	SE
Operator: BOB MACKENZIE: PHONE: 705-434-8600, POST: UNKNOWN **FIR Contact:** 905-676-4509					
TALLY-HO FIELD (CTH8 - AERODROME - Reg)	Lat: 44.214	Long: -79.777	12.27KM	6.625NM	SE
Operator: GREATSITE HOMES: PHONE: 647-891-0937, POST: UNKNOWN **FIR Contact:** 905-676-4509					
ALLISTON (STEVENSON MEMORIAL HOSPITAL) (CPZ2 - HELIPORT - Cert)	Lat: 44.155	Long: -79.874	14.33KM	7.738NM	S
Operator: STEVENSON MEMORIAL HOSPITAL: PHONE: 705-435-6281, POST: UNKNOWN **FIR Contact:** 905-676-4509					

BORDEN ON (Heli) CYBN

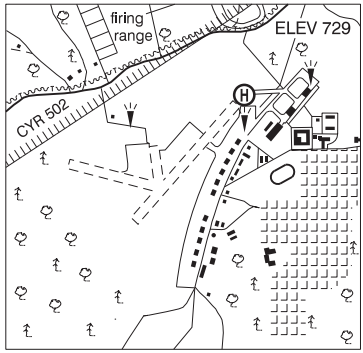

REF	N44 16 18 W79 54 45 3SW 10°W UTC-5(4) Elev 729´ VTA A5000
OPR	DND 705-424-1200 Ext 1381, CSN 270-1381 PPR Mil only ctc Base Ops at 705-424-1200 Ext 1381, CSN 270-1381
PF	B-1 C-2,3,5,6 D-4
FLT PLN	
FIC	London 866-WXBRIEF (Toll free within Canada) or 866-541-4104 (Toll free within Canada & USA)
MIL	400 Sqn Ops, ltd hrs 705-424-1200 Ext 1403, CSN 270-1403
WX	Met brief for mil only. JMC 1-800-WXMETEO (996-3836) or CSN 432-2613.
SERVICES	48 hrs PN 705-424-1200 Ext 1403 CSN 270-1403
FUEL	F-34 ltd hrs
S	1,2 ltd hrs
ARFF	CAT 2 ltd hrs
MIL ADV	400 Sqn Ops call "GRIFFON OPS" FM 40.9 ltd hrs
HELI DATA	100´ x 100´ asphalt. Ctr of pad N44 16 W79 55. Opr ltd hrs.
RCR	Opr ltd hrs
LIGHTING	Pad-DR (RY (square) HI) ARCAL-118.875 type K
COMM	
MF	tfc 118.875 311.6 5NM 3700 ASL (CAR 602.98)
PRO	A/D clsd to itinerant fixed-wing acft. Extv glider activity 5NM radius to 3000 ASL Apr-Jun & Sep-Nov. Low lvl Heli flt proh over old hg line/ramp due to fragments on paved surfaces. Heli circuits alt 1200 ASL. When conducting an inst apch and the ceil is less than 1500 AGL, the pilot is responsible for contacting Range Control on FM 49.9 MHz and initiating Check Fire prior to crossing the IF. Aircrews are not to continue past the IF until Range Control confirms that Check Fire is in effect. The pilot will cancel Check Fire when VMC and clear of CYR 502. CZ "E" 5NM to 3700 excluding CYR 502.
CAUTION	Unsked Radiosonde balloon launches fr N44 14 W79 47 (6.1 NM SSE of CYBN)

BARRIE / GRENFEL FIELD ON CGF7

REF	N44 21 12 W79 47 27 5WSW 10°W (2020) UTC-5(4) Elev 750´ A5000
OPR	Joseph Matys 705-333-1396 Reg PPR
FLT PLN **FIC**	London 866-WXBRIEF (Toll free within Canada) or 866-541-4104 (Toll free within Canada & USA)
RWY DATA **RCR**	Rwy 06/24 2100x60 GRASS Opr No win maint
COMM **ATF**	UNICOM ltd hrs O/T tfc 123.0 5NM 4000 ASL
PRO	Rgt hand circuits Rwy 06 (CAR 602.96).
CAUTION	P-Lines on apch Rwy 24. Trees on Thld 06.

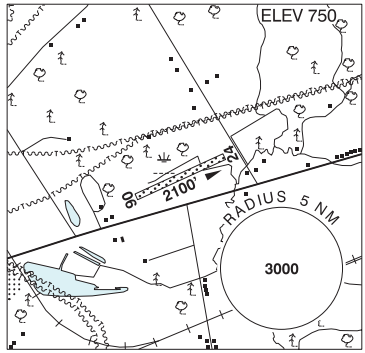

ALLISTON ON CNY4

REF	N44 11 W79 50 1.3NE 10°W UTC-5(4) Elev 720´ VTA A5000
OPR	Bob Mackenzie 705-434-8600 Reg PN
PF	B-1 C-2,3,4,5,6
FLT PLN **FIC**	London 866-WXBRIEF (Toll free within Canada) or 866-541-4104 (Toll free within Canada & USA)
SERVICES **S**	4,5
RWY DATA **RCR**	Rwy 18/36 2300x50 GRASS/SNOW Thld 18 displ 200´ & Thld 36 displ 200´ Opr Rwy may be soft in spring.
LIGHTING	18-(LO), 36-(LO) O/R 1900´ only PPR Opr
COMM **ATF**	tfc 123.2 5NM 3700 ASL excluding area within Borden 5NM MF area
CAUTION	Marked P-lines 45 AGL aprx 1000´ fr Thld 18. Ditch aprx 6´ deep at thld Rwy 18. Trees 30 AGL either side Thld 18, 100´ fr rwy centreline. Bldg 40 AGL on apch Rwy 36 aprx 1400´ fr Thld 36.

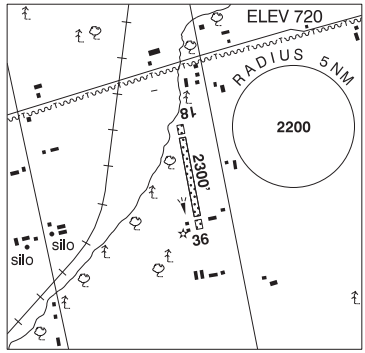

COOKSTOWN / TALLY-HO FIELD ON CTH8

REF	N44 12 52 W79 46 36 3.6NW 10°W (2014) UTC-5(4) Elev 850´ VTA A5000
OPR	Greatsite Homes 647-891-0937 Reg PPR
FLT PLN FIC	London 866-WXBRIEF (Toll free within Canada) or 866-541-4104 (Toll free within Canada & USA)
RWY DATA RCR	Rwy 09(086°)/27(266°) 2028x65 GRASS Rwy 27 down 2.9% Opr No win maint. Rwy soft when wet.
COMM ATF	tfc 123.2 5NM 3900ASL exc area within Borden 5NM MF area
PRO	Land on Rwy 09 & tkof Rwy 27 exc when strong westerly winds are present.
CAUTION	Unmarked 116' P-lines running N-S aprx 0.37NM E of Thld 27.

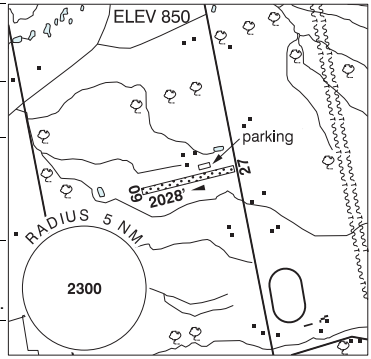

ALLISTON (STEVENSON MEM HOSP) ON (Heli) CPZ2

REF	N44 09 19 W79 52 27 Adj NW 10°W UTC-5(4) Elev 750´ VTA A5000
OPR	Stevenson Mem Hosp 705-435-6281 Cert PPR
FLT PLN **FIC**	London 866-WXBRIEF (Toll free within Canada) or 866-541-4104 (Toll free within Canada & USA)
HELI DATA **RCR**	86´ dia asphalt 114´ dia Max heli overall length 57.5' Opr
LIGHTING	RF(FL) RW(LO) ARCAL-123.2 type J
COMM **A/G**	ambulance dispatch 129.275
PRO	Arr/dep 240° fr heli, slope 8% (H3), day/night use.

