

---

# FLIGHT PLAN & SITE SURVEY

---

A 31-5735 AIRDRIE MODELERS AIRCRAFT SOCIETY-  
Colpitts Ranches Field

April 29, 2026



**IMPORTANT NOTICE**

Please ensure you have received all required authorizations prior to flight. This Site Survey was created using RPAS Wilco. The user accepts all responsibility for the accuracy of the information.

Terms & Conditions: [rpswilco.com/#tnc](https://rpswilco.com/#tnc)

# Mission Information

A 31-5735 AIRDRIE MODELERS AIRCRAFT SOCIETY- COLPITTS RANCHES FIELD

## FLIGHT DETAILS

Reference No:	<b>MAAC-31-5735</b>
Project Name:	<b>AIRDRIE MODELERS AIRCRAFT SOCIETY</b>
Pilot Name:	<b>MAAC</b>
Pilot Certificate:	
Mission Type:	<b>VLOS</b>
Flight Start:	<b>April 29, 2026 04:19 PM</b>
Flight End:	<b>April 29, 2026 05:19 PM</b>

## LOCATION DETAILS

Flight Address:	<b>Colpitts Ranches Field</b>
Latitude:	<b>51° 15' 13.03" N ( 51.254 )</b>
Longitude:	<b>114° 9' 40.42" W ( -114.161 )</b>
Altitude / Radius:	<b>400 ft / 926.0 m ( 0.5 nm)</b>
Classification:	<b>UNCONTROLLED</b>
FIR / Contact:	<b>CZEG / 780-890-8397</b>





## REPORT CONTENTS

Site Survey • Obstacles (if available) • Nearby Aerodromes • Canadian Aviation Regulations • GFA • Aerodrome Supplements • METAR & TAF • NOTAMs • CFS

# Flight Map & MODEL Details

MISSION LOCATION SURVEY

## MISSION LOCATION DETAILS

ROLE	LATITUDE	LONGITUDE
 MODEL	51° 15' 13.03" N 51.254	114° 9' 40.42" W -114.161
 Pilot		
 Payload Op.		
 Observer		

# Airspace Classification

MISSION LOCATION SURVEY

## AIRSPACE MAP



## OVERLYING AIRSPACES

Class	Name	Floor	Ceiling
E	Calgary, AB a) [CAE]	5800MSL	18000MSL
E	V306 VHF/UHF Airway	2200AGL	18000MSL
B	Calgary, AB a) [TCA]	12500MSL	18000MSL
C	Calgary, AB b) [TCA]	8000MSL	12500MSL
C	Calgary, AB c) [TCA]	5500AGL	8000MSL
E	T727 Fixed RNAV Route	2200AGL	18000MSL
C	Calgary, AB d) [TCA]	4800AGL	18000MSL

## NEAREST AERODROMES & DISTANCE FROM OPERATION

WALDHOF (CAW3 - HELIPORT - Reg)	Lat: 51.255	Long: -114.074	6.072KM	3.28NM	E
AIRDRIE (CEF4 - AERODROME - Reg)	Lat: 51.264	Long: -113.934	15.854KM	8.56NM	E
K. COFFEY RESIDENCE (CKC4 - HELIPORT - Reg)	Lat: 51.165	Long: -114.314	14.504KM	7.83NM	SW

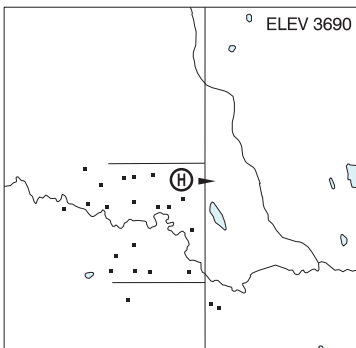
**ALBERTA**

**AERODROME / FACILITY DIRECTORY**

**AIRDRIE / WALDHOF AB (Heli)**

**CAW3**

<b>REF</b>	N51 15 18 W114 04 25 3.2SSW 14°E (2024) UTC-7(6) Elev 3690' A1904 A5005
<b>OPR</b>	Don Bell 403-585-7224 Reg PPR
<b>FLT PLN</b>	
<b>FIC</b>	Edmonton 866-WXBRIEF (Toll free within Canada) or 866-541-4102 (Toll free within Canada & USA)
<b>ACC</b>	Edmonton IFR 888-358-7526
<b>HELI DATA</b>	FATO/TLOF 45' x 80' CONC
<b>RCR</b>	Opr
<b>COMM</b>	
<b>ATF</b>	tfc 122.9 2NM 4800 ASL
<b>CAUTION</b>	P-lines to W, N, and E.



## ALBERTA

## AERODROME / FACILITY DIRECTORY

## AIRDRIE AB

CEF4

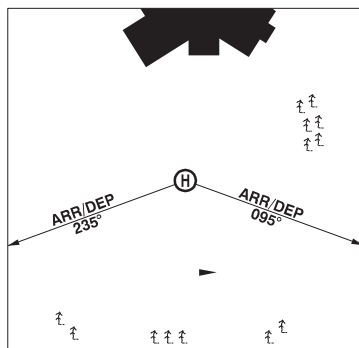
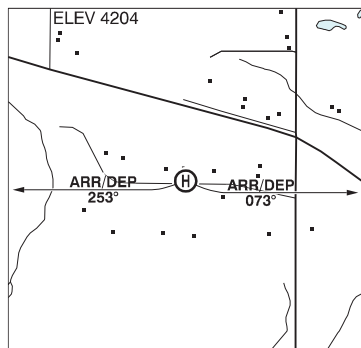
<b>REF</b>	N51 15 50 W113 56 04 2.6SE 15°E (2012) UTC-7(6) Elev 3653' VTA A5005 LO2 HI3 T1	
<b>OPR</b>	Airdrie Airpark Ltd 403-466-7051 or 403-542-2141 Reg PPR	
<b>PF</b>	B-1 C-2,3,4,5,6	
<b>CUST</b>	AOE/CAN	
<b>FLT PLN</b>		
<b>FIC</b>	Edmonton 866-WXBRIEF (Toll free within Canada) or 866-541-4102 (Toll free within Canada & USA)	
<b>ACC</b>	Edmonton IFR 888-358-7526	
<b>SERVICES</b>		
<b>FUEL</b>	100LL Self Serve 403-861-4199 or 403-585-7224 No hovering or ldg of helis allowed on twy near fuel tank or by acft tie-down areas; fuelling of helis allowed when towed to fuelling area only.	
<b>RWY DATA</b>	Rwy 12(123°)/30(303°) 5000x100 asphalt	
<b>RCR</b>	Opr Ltd win maint.	
<b>LIGHTING</b>	12-AS(TE LO), 30-AS(TE LO) ARCAL-122.9 type J	
<b>COMM</b>		
<b>ATF</b>	UNICOM ltd hrs O/T tfc 122.9 2NM 4800 ASL	
<b>PRO</b>	Rgt hand circuit Rwy 30 (CAR 602.96). Circuit hgt 4200 ASL or below. Arr/dep: ctc Calgary advsy 119.4 prior to entering Class "C" airspace.	
<b>NOISE</b>	Acft climb rwy hdg to 4200 ASL BPOC.	
<b>CAUTION</b>	Broken pavement on twy.	

## ALBERTA

## AERODROME / FACILITY DIRECTORY

## CALGARY / K. COFFEY RESIDENCE AB (Heli)

CKK4



<b>REF</b>	N51 09 56 W114 18 52 3NW 15°E (2012) UTC-7(6) Elev 4204' VTA A5005
<b>OPR</b>	Ken Coffey 403-680-9467 Reg PN
<b>PF</b>	C-1,2,3,6 D-4,5
<b>FLT PLN</b>	<p><b>FIC</b> Edmonton 866-WXBRIEF (Toll free within Canada) or 866-541-4102 (Toll free within Canada &amp; USA)</p> <p><b>ACC</b> Edmonton IFR 888-358-7526</p>
<b>HELI DATA</b>	FATO/TLOF 64' dia GRASS Safety Area 85' dia Max heli overall length 42.7'
<b>RCR</b>	Opr
<b>COMM</b>	<p><b>ATIS</b> 127.9 14-06Z‡</p> <p><b>GND</b> Springbank Gnd 121.8 14-06Z‡</p> <p><b>TWR</b> Springbank Twr 118.2 (outer) 120.7 (inner) (V) 16-24Z‡ 118.2 (V) 14-16Z‡ &amp; 00-06Z‡ emerg only 403-216-7132</p> <p><b>MF</b> tfc 118.2 06-14Z‡ O/T Springbank Twr 118.2 5NM 5500 ASL (CAR 602.98)</p>
<b>PRO</b>	Arr/Dep curved flt path see sketch 095° thru 073° fr heli and 235° thru 253° fr heli. All slope 8% (H3). PPR opr 403-680-9467 CTC Springbank GND 121.8 prior to tkof for class C clnc and dep info
<b>CAUTION</b>	Stone Wall and conc patio N of Safety area. Trees 100' S of heli. Lochend Lake VFR Rte 0.5NM W of heli. Hwy 1A VFR Rte 0.25NM N of 095° flt path.