

---

# FLIGHT PLAN & SITE SURVEY

---

A 35-3903 CAMROSE MODELERS ASSOCIATION-  
ALBERTA'S LITTLEST AIRPORT

April 29, 2026



**IMPORTANT NOTICE**

Please ensure you have received all required authorizations prior to flight. This Site Survey was created using RPAS Wilco. The user accepts all responsibility for the accuracy of the information.

Terms & Conditions: [rpaswilco.com/#tnc](https://rpaswilco.com/#tnc)

# Mission Information

A 35-3903 CAMROSE MODELERS ASSOCIATION- ALBERTA'S LITTLEST AIRPORT

## FLIGHT DETAILS

Reference No:	<b>MAAC-35-3903</b>
Project Name:	<b>CAMROSE MODELERS ASSOCIATION</b>
Pilot Name:	<b>MAAC</b>
Pilot Certificate:	
Mission Type:	<b>VLOS</b>
Flight Start:	<b>April 29, 2026 04:19 PM</b>
Flight End:	<b>April 29, 2026 05:19 PM</b>

## LOCATION DETAILS

Flight Address:	<b>ALBERTA'S LITTLEST AIRPORT</b>
Latitude:	<b>52° 54' 0.40" N ( 52.9 )</b>
Longitude:	<b>112° 32' 53.70" W ( -112.548 )</b>
Altitude / Radius:	<b>400 ft / 926.0 m ( 0.5 nm)</b>
Classification:	<b>UNCONTROLLED</b>
FIR / Contact:	<b>CZEG / 780-890-8397</b>





## REPORT CONTENTS

Site Survey • Obstacles (if available) • Nearby Aerodromes • Canadian Aviation Regulations • GFA • Aerodrome Supplements • METAR & TAF • NOTAMs • CFS

# Flight Map & MODEL Details

MISSION LOCATION SURVEY

## MISSION LOCATION DETAILS

ROLE	LATITUDE	LONGITUDE
 MODEL	52° 54' 0.40" N 52.9	112° 32' 53.70" W -112.548
 Pilot		
 Payload Op.		
 Observer		

# Airspace Classification

MISSION LOCATION SURVEY

## AIRSPACE MAP



## OVERLYING AIRSPACES

Class	Name	Floor	Ceiling
E	T755 Fixed RNAV Route	2200AGL	18000MSL

## NEAREST AERODROMES & DISTANCE FROM OPERATION

BAWLF (BLACKWELLS) (CFR2 - AERODROME - Reg)	Lat: 52.893	Long: -112.546	0.805KM	0.43NM	S
DAYSLAND HEALTH CENTRE (CDL3 - HELIPORT - Cert)	Lat: 52.869	Long: -112.272	18.856KM	10.18NM	E
CAMROSE (CEQ3 - AERODROME - Reg)	Lat: 53.04	Long: -112.816	23.737KM	12.82NM	NW

## ALBERTA

## AERODROME / FACILITY DIRECTORY

**BAWLF (BLACKWELLS) AB****CFR2**

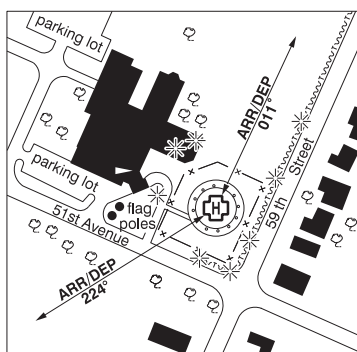
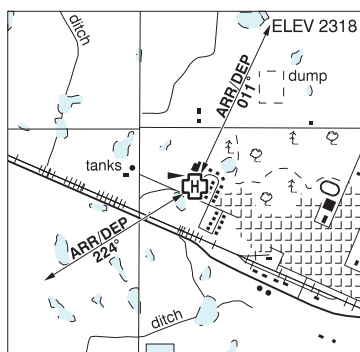
<b>REF</b>	N52 53 36 W112 32 46 4SW 15°E (2012) UTC-7(6) Elev 2325' aprx VTA A5015
<b>OPR</b>	R. Blackwell 780-679-7342 Reg
<b>PF</b>	B-1 D-2,3,4,5,6
<b>FLT PLN</b>	
<b>FIC</b>	Edmonton 866-WXBRIEF (Toll free within Canada) or 866-541-4102 (Toll free within Canada & USA)
<b>RWY DATA</b>	Rwy 16(165°)/34(345°) 4000x50 GRASS
<b>RCR</b>	Opr No win maint
<b>COMM</b>	
<b>ATF</b>	tfc 123.2 5NM 5400 ASL
<b>CAUTION</b>	Radio ctl model acft activity N end A/D.

## ALBERTA

## AERODROME / FACILITY DIRECTORY

## DAYSLAND HEALTH CENTRE AB (Heli)

CDL3



<b>REF</b>	N52 52 08 W112 16 22 14°E (2013) UTC-7(6) Elev 2318' VTA A5015
<b>OPR</b>	Alberta Health Services 780-374-3746 Cert NVIS OPS AUTH PPR
<b>FLT PLN</b>	
<b>FIC</b>	Edmonton 866-WXBRIEF (Toll free within Canada) or 866-541-4102 (Toll free within Canada & USA)
<b>ACC</b>	Edmonton IFR 888-358-7526
<b>HELI DATA</b>	FATO/TLOF 86' dia CONC Safety Area 115' dia Max heli overall length 57.4' (CAR 602.96)
<b>RCR</b>	Opr
<b>LIGHTING</b>	RW(ME) green LED ARCAL-123.2 type K
<b>COMM</b>	
<b>ATF</b>	tfc 123.2 5NM 5400 ASL
<b>PRO</b>	Arr/dep 011° & 224° fr heli (H1), NVIS reqrd all flt paths (CAR 602.96).
<b>CAUTION</b>	P-lines S & E of heli. Unlighted flag poles 150' W heli.

## ALBERTA

## AERODROME / FACILITY DIRECTORY

## CAMROSE AB

CEQ3

<b>REF</b>	N53 02 23 W112 48 58 Adj NNE 15°E (2012) UTC-7(6) Elev 2426' VTA A5015 LO2 CAP	
<b>OPR</b>	City 780-672-4426 Reg	
<b>PF</b>	B-1 C-2,3,4,5,6	
<b>FLT PLN</b>	<b>FIG</b> Edmonton 866-WXBRIEF (Toll free within Canada) or 866-541-4102 (Toll free within Canada & USA) <b>ACC</b> Edmonton IFR 888-358-7526 <b>WX</b> AUTO (see COMM)	
<b>SERVICES</b>	<b>FUEL</b> 100LL (Self-serve, Visa, MasterCard & debit cards) (Cardlock) <b>OIL</b> All <b>S</b> 1,2 Ltd	
<b>RWY DATA</b>	Rwy 14(139°)/32(319°) 4512x100 ASPH Thld 14 displ 197' AGN IIIA	
<b>TWY</b>	Twy B: No win maint. Uneven sfc.	
<b>RCR</b>	Opr Expect delays for snow removal. 15-23Z± Mon-Fri exc hols. O/T call out chgs.	
<b>LIGHTING</b>	14-(TE ME) AP, 32-(TE ME) AP ARCAL-122.8 type K	
<b>COMM</b>	<b>ATF</b> UNICOM ltd hrs O/T tfc 122.8 5NM 5500 ASL <b>AUTO</b> 122.975	
<b>PRO</b>	Pilots are reminded of the requirement to obtain ATC clearance prior to entering class C airspace. Edmonton Class C airspace overlies A/D. TRANSPONDER MANDATORY - Acft operating in Edmonton Class C require a discrete transponder code which may be obtained by filing a flt pln or ctc 888-358-7526 at least 30 min prior to entering. IFR Training Restriction: PPR for IFR tng flights. Ctc ATC 888-358-7526 no more than 24 hrs prior to ETD.	
<b>CAUTION</b>	Crane may be oprg in an area 1500' to 2100' S of, or 2000' E of thld Rwy 32; 110 AGL 2540 ASL, lgtd with strobe lgt. Deer &/or moose may be in vic of rwy.	