
FLIGHT PLAN & SITE SURVEY

A 160-4144 CHINOOK WINDS R/C CLUB- CHINOOK WINDS
RC CLUB

April 29, 2026



IMPORTANT NOTICE

Please ensure you have received all required authorizations prior to flight. This Site Survey was created using RPAS Wilco. The user accepts all responsibility for the accuracy of the information.

Terms & Conditions: rpaswilco.com/#tnc

Mission Information

A 160-4144 CHINOOK WINDS R/C CLUB- CHINOOK WINDS RC CLUB

FLIGHT DETAILS

Reference No:	MAAC-160-4144
Project Name:	CHINOOK WINDS R/C CLUB
Pilot Name:	MAAC
Pilot Certificate:	
Mission Type:	VLOS
Flight Start:	April 29, 2026 04:26 PM
Flight End:	April 29, 2026 05:26 PM

LOCATION DETAILS

Flight Address:	CHINOOK WINDS RC CLUB
Latitude:	50° 38' 6.80" N (50.635)
Longitude:	113° 51' 6.00" W (-113.852)
Altitude / Radius:	400 ft / 926.0 m (0.5 nm)
Classification:	UNCONTROLLED
FIR / Contact:	CZEG / 780-890-8397





REPORT CONTENTS

Site Survey • Obstacles (if available) • Nearby Aerodromes • Canadian Aviation Regulations • GFA • Aerodrome Supplements • METAR & TAF • NOTAMs • CFS

Flight Map & MODEL Details

MISSION LOCATION SURVEY

MISSION LOCATION DETAILS

ROLE	LATITUDE	LONGITUDE
 MODEL	50° 38' 6.80" N 50.635	113° 51' 6.00" W -113.852
 Pilot		
 Payload Op.		
 Observer		

Airspace Classification

MISSION LOCATION SURVEY

AIRSPACE MAP



OVERLYING AIRSPACES

Class	Name	Floor	Ceiling
E	Calgary, AB a) [CAE]	5800MSL	18000MSL
B	Calgary, AB a) [TCA]	12500MSL	18000MSL
C	Calgary, AB b) [TCA]	8000MSL	12500MSL
E	T727 Fixed RNAV Route	2200AGL	18000MSL

NEAREST AERODROMES & DISTANCE FROM OPERATION

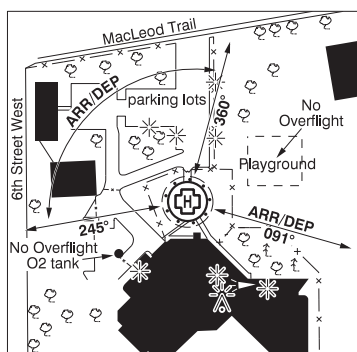
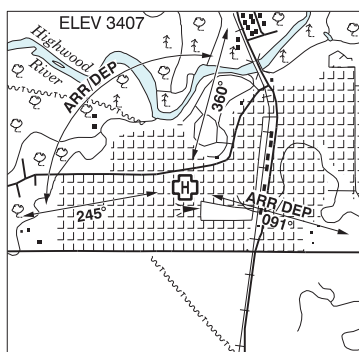
HIGH RIVER (HOSPITAL) (CHR2 - HELIPORT - Cert)	Lat: 50.576	Long: -113.879	6.862KM	3.71NM	S
FOOTHILLS REGIONAL AIRPORT (CEN4 - AERODROME - Reg)	Lat: 50.533	Long: -113.841	11.392KM	6.15NM	S
OKOTOKS AIR RANCH AIRPORT (CFX2 - AERODROME - Cert)	Lat: 50.734	Long: -113.934	12.421KM	6.71NM	NW

ALBERTA

AERODROME / FACILITY DIRECTORY

HIGH RIVER (HOSP) AB (Heli)

CHR2



REF	N50 34 34 W113 52 46 Adj S 15°E (2013) UTC-7(6) Elev 3407' A5005
OPR	Alberta Health Services 403-652-2200 Cert NVIS OPS AUTH PPR
FLT PLN	
 FIC	Edmonton 866-WXBRIEF (Toll free within Canada) or 866-541-4102 (Toll free within Canada & USA)
 ACC	Edmonton IFR 888-358-7526
HELI DATA	FATO/TLOF 67' dia ASPH Safety Area 89' dia Max heli overall length 44.8' (CAR 602.96)
 RCR	Opr
LIGHTING	RW(ME) yellow
COMM	
 MF	tfc 123.0 5NM 6400 ASL centered on Foothills Regional Airport A/D 3.0NM SE (CAR 602.98)
PRO	Arr/dep 091° fr heli, (H1) (CAR 602.96). Arr/dep 245° to 360° fr heli, (H1) (CAR 602.96). NVIS reqrd for night use, all flt paths (CAR 602.96). Avoid flt over playground adj NE of heli. No flt over oxygen tanks adj WSW of heli.
CAUTION	Lgtd twr 3938 ASL (362 AGL) aprx 2.8NM SSW. Trees 79 AGL W, NW, NNE and SE of heli. Ultra-light tfc at Foothills Regional Airport CEN4 2NM SE

ALBERTA

AERODROME / FACILITY DIRECTORY

HIGH RIVER / FOOTHILLS REGIONAL AIRPORT AB

CEN4

REF	N50 32 00 W113 50 29 2.5 SSE 14°E (2014) UTC-7(6) Elev 3447' VTA A5005 LO2 T1 CAP	
OPR	Foothills County 403-652-2341 Reg	
PF	C-2,3,4,5,6	
FLT PLN		
FIG	Edmonton 866-WXBRIEF (Toll free within Canada) or 866-541-4102 (Toll free within Canada & USA)	
ACC	Edmonton IFR 888-358-7526	
SERVICES		
FUEL	100LL Foothills Flight Center Inc. 403-603-4091, JA-1 Murrays Aircraft Repair 403-648-8910 Self-serve, all major credit & debit cards	
OIL	All	
S	1,2,3,4,5,6	
RWY DATA	Rwy 07(066°)/25(246°) 4179x75 ASPH Thld 07 displ 621' Rwy 15(145°)/33(325°) 2726x55 GRVL Rwy 33 down 1.28%	
RCR	Opr Ltd win maint Rwy 07/25. Ltd maint Rwy 15/33, sfc soft/ruf.	
LIGHTING	07-(TE ME)P1 3.3°, 25-(TE ME)P1 ARCAL-123.0 type K	
COMM		
MF	Foothills tfc 123.0 5NM 6400 ASL (CAR 602.98)	
PRO	Practice auto-rotations and run-on landings by helis not auth on rwys. Caution dur hover ops at fuel centres due rotor wash. Air taxi ops preferred over infield areas whenever possible. Circuit tng fits proh 04-14Z† (CAR 602.96).	
CAUTION	Ultra-light activity on field. Acft at opposite ends of Rwy 07/25 may not be visible to each other. Wildlife in vic	

ALBERTA

AERODROME / FACILITY DIRECTORY

CALGARY / OKOTOKS AIR RANCH AIRPORT AB

CFX2

REF	N50 44 02 W113 56 04 15S 15°E (2012) UTC-7(6) Elev 3601' A1904 A5005 LO2 T1	
OPR	Air Ranch Ltd. 403-200-5909 Cert	
PF	B-7,8 C-3 D-2,4,5,6	
FLT PLN		
FIC	Edmonton 866-WXBRIEF (Toll free within Canada) or 866-541-4102 (Toll free within Canada & USA)	
ACC	Edmonton IFR 888-358-7526	
SERVICES		
S	1,2,4,5,6	
RWY DATA	Rwy 16(163°)/34(343°) 3025x50 ASPH Thld 16 displ 98' Rwy 34 up 1.64%	
RWY CERT	Rwy 16/34 AGN I	
RCR	Opr Rwy maint 15-24Z† Mon-Fri, 15-19Z† Sat-Sun, O/T call out chg may be levied	
LIGHTING	16-(TE LO), 34-(TE LO) ARCAL-122.8 type J	
COMM		
ATF	UNICOM ltd hrs O/T tfc 122.8 5NM 6700 ASL	
PRO	Rgt hand circuits Rwy 34 (CAR 602.96).	
CAUTION	CRF4 located aprx 2NM NW. 43 AGL lamp post 417' S Thld Rwy 34 and 268' left of extended centre line. Wildlife in vic. Extv waterfowl activity vic A/D year round. Frost heaves in rwy dur spring thaw. Church steeple 133 AGL aprx 0.7NM NW Thld 16. Tower 306 AGL aprx 0.6NM SW Thld 34.	