

---

# FLIGHT PLAN & SITE SURVEY

---

A 363-5115 DIDSBURY R/C FUN FLYERS- MACNAIR FIELD

April 29, 2026



**IMPORTANT NOTICE**

Please ensure you have received all required authorizations prior to flight. This Site Survey was created using RPAS Wilco. The user accepts all responsibility for the accuracy of the information.

Terms & Conditions: [rpswilco.com/#tnc](https://rpswilco.com/#tnc)

# Mission Information

A 363-5115 DIDSBURY R/C FUN FLYERS- MACNAIR FIELD

## FLIGHT DETAILS

Reference No:	<b>MAAC-363-5115</b>
Project Name:	<b>DIDSBURY R/C FUN FLYERS</b>
Pilot Name:	<b>MAAC</b>
Pilot Certificate:	
Mission Type:	<b>VLOS</b>
Flight Start:	<b>April 29, 2026 05:12 PM</b>
Flight End:	<b>April 29, 2026 06:12 PM</b>

## LOCATION DETAILS

Flight Address:	<b>MACNAIR FIELD</b>
Latitude:	<b>51° 41' 12.20" N ( 51.687 )</b>
Longitude:	<b>114° 9' 16.10" W ( -114.154 )</b>
Altitude / Radius:	<b>400 ft / 926.0 m ( 0.5 nm)</b>
Classification:	<b>UNCONTROLLED</b>
FIR / Contact:	<b>CZEG / 780-890-8397</b>





## REPORT CONTENTS

Site Survey • Obstacles (if available) • Nearby Aerodromes • Canadian Aviation Regulations • GFA • Aerodrome Supplements • METAR & TAF • NOTAMs • CFS

# Flight Map & MODEL Details

MISSION LOCATION SURVEY

## MISSION LOCATION DETAILS

ROLE	LATITUDE	LONGITUDE
 MODEL	51° 41' 12.20" N 51.687	114° 9' 16.10" W -114.154
 Pilot		
 Payload Op.		
 Observer		

# Airspace Classification

MISSION LOCATION SURVEY

## AIRSPACE MAP



## OVERLYING AIRSPACES

Class	Name	Floor	Ceiling
E	T753 Fixed RNAV Route	2200AGL	18000MSL
E	Calgary, AB a) [CAE]	5800MSL	18000MSL
E	T727 Fixed RNAV Route	2200AGL	18000MSL
E	T759 Fixed RNAV Route	2200AGL	18000MSL

## NEAREST AERODROMES & DISTANCE FROM OPERATION

OLDS-DIDSBURY (CEA3 - AERODROME - Reg)	Lat: 51.711	Long: -114.107	4.242KM	2.29NM	NE
DIDSBURY DISTRICT HEALTH SERVICES (CDD7 - HELIPORT - Cert)	Lat: 51.662	Long: -114.123	3.502KM	1.89NM	SE
BISHHELLS (CGB2 - AERODROME - Reg)	Lat: 51.583	Long: -114.052	13.529KM	7.31NM	SE

## ALBERTA

## AERODROME / FACILITY DIRECTORY

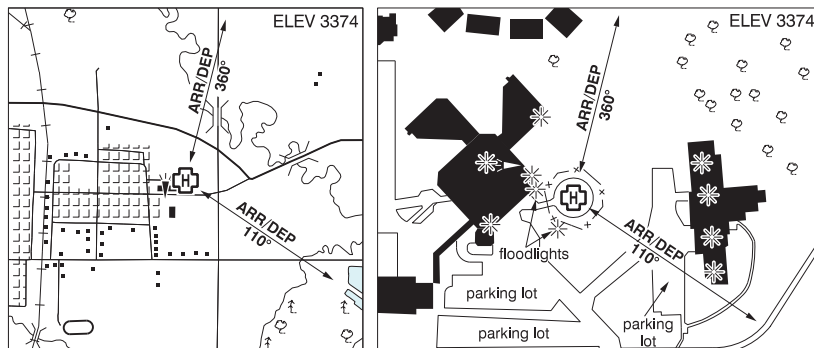
## OLDS-DIDSBURY AB

CEA3

<b>REF</b>	N51 42 40 W114 06 24 4.3S 15°E (2013) UTC-7(6) Elev 3360' VTA A5005 LO2 CAP	
<b>OPR</b>	KS2 Management Ltd. 825-994-4815, 403-829-8105 Reg	
<b>PF</b>	A-1 C-2,3,4,5,6	
<b>FLT PLN</b>		
<b>FIG</b>	Edmonton 866-WXBRIEF (Toll free within Canada) or 866-541-4102 (Toll free within Canada & USA)	
<b>ACC</b>	Edmonton IFR 888-358-7526	
<b>SERVICES</b>		
<b>FUEL</b>	100LL, JA Self-serve H24, VISA, MasterCard	
<b>OIL</b>	65, 80, Turbo	
<b>S</b>	1,2,3,4,5,6,	
<b>RWY DATA</b>	Rwy 10(103°)/28(283°) 4000x75 ASPH Rwy 28 up 0.31% AGN IIIA Rwy 04(041°)/22(221°) 1933x50 GRASS	
<b>RCR</b>	Opr Ltd maint. Rwy 04/22 ltd win maint.	
<b>LIGHTING</b>	10-(TE ME) AP 3.36°, 28-(TE ME) AP 3.36° ARCAL-123.2 type K	
<b>COMM</b>		
<b>ATF</b>	tfc 123.2 5NM 6400 ASL	
<b>DEP</b>	Edmonton Ctr 132.85	
<b>CAUTION</b>	Intsv gliding activity to 6400 ASL vic Olds (Netook) A/D 8.5NM N check for NOTAM. CAUTION winch cable may extend from sfc to 5800 ASL (2500 AGL).	

**DIDSBURY DISTRICT HEALTH SERVICES AB (Heli)**

**CDD7**



<b>REF</b>	N51 39 42 W114 07 22 Adj ENE 14°E (2017) UTC-7(6) Elev 3374 A1904 A5005
<b>OPR</b>	Alberta Health Services 403-507-5126 (Maintenance on call), 1-888-999-3770 (Security) Cert NVIS OPS AUTH PPR
<b>PF</b>	A-1,4 C-2,3,5 D-6
<b>FLT PLN</b>	
<b>FIC</b>	Edmonton 866-WXBRIEF (Toll free within Canada) or 866-541-4102 (Toll free within Canada & USA)
<b>HELI DATA</b>	FATO/TLOF 86' dia CONC Safety Area 115' dia Max heli overall length 57.4' (CAR 602.96)
<b>LIGHTING</b>	RW(LO) green LED
<b>COMM</b>	
<b>ATF</b>	tfc 123.2 5NM 6400 ASL
<b>PRO</b>	Arr/dep 110° and 360° fr heli, slope 8% (H3) (CAR 602.96).

## ALBERTA

## AERODROME / FACILITY DIRECTORY

## CARSTAIRS / BISHELL'S AB

CGB2

<b>REF</b>	N51 34 58 W114 03 07 2NM NE 15°E (2013) UTC-7(6) Elev 3400' VTA A5005	
<b>OPR</b>	G & A Bishell 403-337-2564 Reg PPR	
<b>PF</b>	B-1 C-2,5 D-3,4,6	
<b>FLT PLN</b>	<b>FIC</b> Edmonton 866-WXBRIEF (Toll free within Canada) or 866-541-4102 (Toll free within Canada & USA) <b>ACC</b> Edmonton IFR 888-358-7526	
<b>SERVICES</b>	<b>S</b> 1,4,5,6	
<b>RWY DATA</b>	Rwy 07(075°)/25(255°) 2200x65 GRASS Rwy 16(165°)/34(345°) 2700x100 GRASS	
<b>COMM</b>	<b>ATF</b> tfc 123.2 5NM 6400 ASL	
<b>CAUTION</b>	Trees adj NE corner rwy.	