
FLIGHT PLAN & SITE SURVEY

A 477-4458 FT SASKATCHEWAN RC FLYING CLUB- FORT
RC FLYING CLUB FIELD

April 29, 2026



IMPORTANT NOTICE

Please ensure you have received all required authorizations prior to flight. This Site Survey was created using RPAS Wilco. The user accepts all responsibility for the accuracy of the information.

Terms & Conditions: rpalwilco.com/#tnc

Mission Information

A 477-4458 FT SASKATCHEWAN RC FLYING CLUB- FORT RC FLYING CLUB FIELD

FLIGHT DETAILS

Reference No:	MAAC-477-4458
Project Name:	FT SASKATCHEWAN RC FLYING CLUB
Pilot Name:	MAAC
Pilot Certificate:	
Mission Type:	VLOS
Flight Start:	April 29, 2026 05:15 PM
Flight End:	April 29, 2026 06:15 PM

LOCATION DETAILS

Flight Address:	FORT RC FLYING CLUB FIELD
Latitude:	53° 40' 43.40" N (53.679)
Longitude:	113° 11' 23.90" W (-113.19)
Altitude / Radius:	400 ft / 926.0 m (0.5 nm)
Classification:	CERT
FIR / Contact:	CZEG / 780-890-8397

NOTES

Your flight is within 3NM of a certified aerodrome or 1NM of a certified heliport.
Please comply with Transport Canada established procedure as found in TC AIM RPA 3.4.5. (CARs 901.73)





REPORT CONTENTS

Site Survey • Obstacles (if available) • Nearby Aerodromes • Canadian Aviation Regulations • GFA • Aerodrome Supplements • METAR & TAF • NOTAMS • CFS

Flight Map & MODEL Details

MISSION LOCATION SURVEY

MISSION LOCATION DETAILS

ROLE	LATITUDE	LONGITUDE
 MODEL	53° 40' 43.40" N 53.679	113° 11' 23.90" W -113.19
 Pilot		
 Payload Op.		
 Observer		

Airspace Classification

MISSION LOCATION SURVEY

AIRSPACE MAP



OVERLYING AIRSPACES

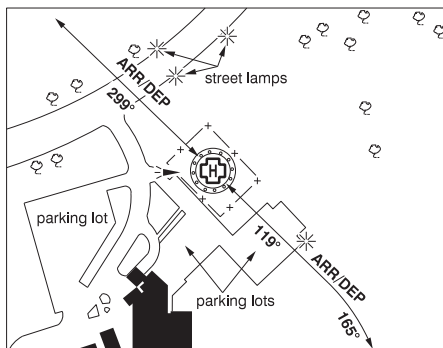
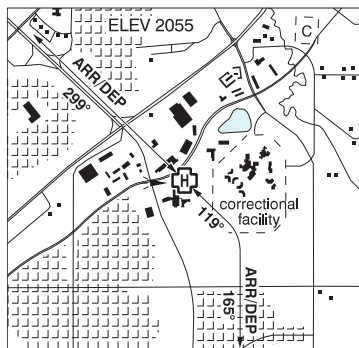
Class	Name	Floor	Ceiling
B	Edmonton, AB a) [TCA]	12500MSL	18000MSL
C	Edmonton, AB b) [TCA]	9500MSL	12500MSL
E	T682 Fixed RNAV Route	2200AGL	18000MSL
E	T747 Fixed RNAV Route	2200AGL	18000MSL
E	T812 Fixed RNAV Route	2200AGL	18000MSL
E	Edmonton, AB e) [TA]	4600AGL	7000MSL
C	Edmonton, AB c) [TCA]	7000AGL	9500MSL

NEAREST AERODROMES & DISTANCE FROM OPERATION

FORT SASKATCHEWAN (COMMUNITY HOSPITAL) (CSV4 - HELIPORT - Cert)	Lat: 53.693	Long: -113.21	2.064KM	1.11NM	NW
JOSEPHBURG (CFB6 - AERODROME - Reg)	Lat: 53.728	Long: -113.087	8.716KM	4.71NM	NE
REDWATER (PEMBINA) (CRP3 - HELIPORT - Reg)	Lat: 53.825	Long: -113.129	16.752KM	9.05NM	N

FORT SASKATCHEWAN (COMMUNITY HOSP) AB (Heli)

CSV4



REF	N53 41 35 W113 12 37 15°E (2012) UTC-7(6) Elev 2055' VTA A5015
OPR	Alberta Health Services 780-998-2256 Cert NVIS OPS AUTH PPR
PF	C-1,2,3,4,5,6
FLT PLN	FIC Edmonton 866-WXBRIEF (Toll free within Canada) or 866-541-4102 (Toll free within Canada & USA)
HELI DATA	FATO/TLOF 86' dia CONC Safety Area 115' dia Max heli overall length 57.4' (CAR 602.96)
LIGHTING	RW (LO)
COMM	ATF tfc 123.2 5NM 5100 ASL
PRO	Arr/dep 299° fr heli, slope 16% (H2) (CAR 602.96). Arr/dep curved 119° to 165° fr heli, slope 16% (H2) (CAR 602.96); curved section commencing 328' fr heli, see sketch. For VFR rtes see Edmonton VTTC or as directed by ATC. Do not fly over correctional facility.
CAUTION	Numerous pkg lot lamp standards to 15' adj SE thru NW, marked and RR.

ALBERTA

AERODROME / FACILITY DIRECTORY

EDMONTON / JOSEPHBURG AB

CFB6

REF	N53 43 41 W113 05 13 0.7N 15°E (2013) UTC-7(6) Elev 2069' VTA A5015 LO1 LO2 CAP	
OPR	Strathcona County 780-417-7100 Reg	
PF	A-1 D-2,3,4,5,6	
FLT PLN		
FIC	Edmonton 866-WXBRIEF (Toll free within Canada) or 866-541-4102 (Toll free within Canada & USA)	
ACC	Edmonton IFR 888-358-7526	
WX	AUTO 780-862-7450 (see COMM)	
SERVICES		
FUEL	100LL, JA (FSII avbl), HPR	
S	1,2,3,4,5,6	
RWY DATA	Rwy 08(085°)/26(265°) 4560x100 ASPH Thld 08 displ 394' Thld 26 displ 247' AGN IIIA	
RCR	Opr 14-24Z† Mon-Fri exc hols. Ltd win maint wknds and hols. PCN	
LIGHTING	08-AS(TE HI) P1, 26-AO(TE HI) P1 ARCAL-123.5 type K	
COMM		
ATF	tfc 123.5 5NM 5100 ASL	
ARR	Edmonton Tml 119.5	
DEP	Edmonton Tml 119.5	
VFR ADV	Edmonton Tml 127.4 in Class C	
AUTO	122.35	
PRO	Maintain min of 1000 AGL over chemical plant & town. Jet and turbo-prop acft use rgt hand circuits 1500 AGL. Edmonton Class C Airspace overlies A/D. TRANSPONDER MANDATORY - Acft operating in Edmonton Class C require a discrete transponder code which may be obtained by filing a fit plan or ctc 888-358-7526 at least 30 min prior to entering. IFR Training Restriction: PPR for IFR tng flights. Ctc ATC 888-358-7526 no more than 24 hrs prior to ETD.	
CAUTION	Blast fence 236' fr Thld 26, 266' fr Thld 08, on extended rwy centerline, 2082' ASL (12 AGL) lgt. Glider activity 16NM E centred on the Chipman aerodrome 5NM radius to 9,500' sum months, peak periods wknds, hols & evenings. See CYA202(S) CHIPMAN. Activity not ltd to CYA202. Gliders monitor 123.4.	

ALBERTA

AERODROME / FACILITY DIRECTORY

REDWATER (PEMBINA) AB (Heli)

CRP3

REF	N53 49 29 W113 07 47 7.6SSE 14°E (2016) UTC-7(6) Elev 2081' VTA A5015	
OPR	Pembina Corporation 780-912-2713 Fax 780-669-5801 Reg PPR	
PF	D-1,2,3,4,5,6,7,8	
FLT PLN		
FIC	Edmonton 866-WXBRIEF (Toll free within Canada) or 866-541-4102 (Toll free within Canada & USA)	
ACC	Edmonton IFR 888-358-7526	
HELI DATA	FATO/TLOF 86' dia ASPH Safety Area 115' dia Max heli overall length 57.4'	
RCR	Opr 780-992-2612	
COMM		
ATF	tfc 123.2 1NM 5100 ASL	
PRO	Arr/dep 290° to 020° fr heli, slope 8% (H3), day use only.	
CAUTION	Unlgt'd twr 2247 ASL (164 AGL) 0.4NM NE fr heli. Bldg 328' E of heli. P-line N-S 984' E of heli. Twr 2441 ASL (368 AGL) 0.4NM E fr heli.	