

---

# FLIGHT PLAN & SITE SURVEY

---

A 866-5321 LETHBRIDGE ALBERTA RADIO CONTROL CLUB  
(LARCC)- BROXBURN FIELD

April 29, 2026



**IMPORTANT NOTICE**

Please ensure you have received all required authorizations prior to flight. This Site Survey was created using RPAS Wilco. The user accepts all responsibility for the accuracy of the information.

Terms & Conditions: [rpaswilco.com/#tnc](https://rpaswilco.com/#tnc)

# Mission Information

A 866-5321 LETHBRIDGE ALBERTA RADIO CONTROL CLUB (LARCC)- BROXBURN FIELD

## FLIGHT DETAILS

Reference No:	<b>MAAC-866-5321</b>
Project Name:	<b>LETHBRIDGE ALBERTA RADIO CONTROL CLUB (LARCC)</b>
Pilot Name:	<b>MAAC</b>
Pilot Certificate:	
Mission Type:	<b>VLOS</b>
Flight Start:	<b>April 29, 2026 05:45 PM</b>
Flight End:	<b>April 29, 2026 06:45 PM</b>

## LOCATION DETAILS

Flight Address:	<b>BROXBURN FIELD</b>
Latitude:	<b>49° 44' 48.08" N ( 49.747 )</b>
Longitude:	<b>112° 42' 14.55" W ( -112.704 )</b>
Altitude / Radius:	<b>400 ft / 926.0 m ( 0.5 nm)</b>
Classification:	<b>UNCONTROLLED</b>
FIR / Contact:	<b>CZEG / 780-890-8397</b>





## REPORT CONTENTS

Site Survey • Obstacles (if available) • Nearby Aerodromes • Canadian Aviation Regulations • GFA • Aerodrome Supplements • METAR & TAF • NOTAMs • CFS

# Flight Map & MODEL Details

MISSION LOCATION SURVEY

## MISSION LOCATION DETAILS

ROLE	LATITUDE	LONGITUDE
 MODEL	49° 44' 48.08" N 49.747	112° 42' 14.55" W -112.704
 Pilot		
 Payload Op.		
 Observer		

# Airspace Classification

MISSION LOCATION SURVEY

## AIRSPACE MAP



## OVERLYING AIRSPACES

Class	Name	Floor	Ceiling
E	Lethbridge, AB [TA]	700AGL	18000MSL
E	Lethbridge, AB a) [CAE]	2200AGL	18000MSL
E	T628 Fixed RNAV Route	2200AGL	18000MSL
B	Lethbridge, AB b) [CAE]	12500MSL	18000MSL

## NEAREST AERODROMES & DISTANCE FROM OPERATION

LETHBRIDGE (J3 AIRFIELD) (CLJ3 - AERODROME - Reg)	Lat: 49.742	Long: -112.739	2.565KM	1.38NM	W
LETHBRIDGE (TAYLOR FIELD) (CTF6 - AERODROME - Reg)	Lat: 49.716	Long: -112.75	4.749KM	2.56NM	SW
LETHBRIDGE (GUNNLAUGSON) (CGN3 - AERODROME - Reg)	Lat: 49.636	Long: -112.691	12.344KM	6.67NM	S

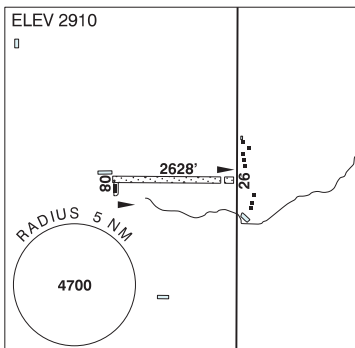
**ALBERTA**

**AERODROME / FACILITY DIRECTORY**

**LETHBRIDGE (J3 AIRFIELD) AB**

**CLJ3**

<b>REF</b>	N49 44 30 W112 44 22 5NE 14°E (2015) UTC-7(6) Elev 2910' A5005
<b>OPR</b>	Ron Janzen 403-381-6672/330-6181 Reg PN
<b>PF</b>	C-1 D-2,3,4,5,6
<b>FLT PLN</b>	<b>FIC</b> Edmonton 866-WXBRIEF (Toll free within Canada) or 866-541-4102 (Toll free within Canada & USA)
<b>RWY DATA</b>	Rwy 08(076°)/26(256°) 2628x70 GRASS Thld 26 displ 197'
<b>RCR</b>	Opr Ltd win maint
<b>COMM</b>	<b>ATF</b> tfc 123.2 5NM 5900 ASL excluding Lethbridge CZ
<b>CAUTION</b>	Marked P-line on Rwy 26 apch.



## ALBERTA

## AERODROME / FACILITY DIRECTORY

## LETHBRIDGE (TAYLOR FIELD) AB

CTF6

<b>REF</b>	N49 42 58 W112 45 02 3.8NE 13°E (2016) UTC-7(6) Elev 2980' A5005	
<b>OPR</b>	Kimberly Taylor 403-394-9906 Fax 403-206-7773 Reg PPR	
<b>PF</b>	B-1 C-2,3,4,5,6	
<b>FLT PLN</b>		
<b>FIG</b>	Edmonton 866-WXBRIEF (Toll free within Canada) or 866-541-4102 (Toll free within Canada & USA)	
<b>SERVICES</b>		
<b>S</b>	7	
<b>RWY DATA</b>	Rwy 08(077°)/26(257°) 2600x100 GRASS Thld 08 displ 128' Rwy 08 down 0.5%	
<b>RCR</b>	APM 403-394-9906 Ltd win maint	
<b>COMM</b>		
<b>ATF</b>	tfc 123.2 5NM 6000 ASL excluding Lethbridge CZ	
<b>CAUTION</b>	P-line on apch to Rwy 08.	

## ALBERTA

## AERODROME / FACILITY DIRECTORY

## LETHBRIDGE (GUNNLAUGSON) AB

CGN3

<b>REF</b>	N49 38 10 W112 41 29 6.8ESE 14°E (2013) UTC-7(6) Elev 3058' A5005	
<b>OPR</b>	Dalyce and Jim Hubek 403-360-1158 Reg PPR	
<b>PF</b>	B-1 C-2,3,4,5,6	
<b>FLT PLN</b>	<b>FIC</b> Edmonton 866-WXBRIEF (Toll free within Canada) or 866-541-4102 (Toll free within Canada & USA)	
<b>RWY DATA</b>	Rwy 17(165°)/35(345°) 2544x100 GRASS	
<b>RCR</b>	Opr No win maint	
<b>COMM</b>	<b>RADIO</b> 121.0 (E) 1245-0545‡ (Emergency only 403-317-4540) <b>MF</b> rdo ltd hrs O/T tfc 121.0 5NM centred on Lethbridge A/D 4.2NM WSW 6000 ASL (CAR 602.98)	
<b>PRO</b>	Rgt hand circuits Rwy 35 (CAR 602.96)	
<b>CAUTION</b>	Marked P-line(s) on Rwy 17 apch.	