
FLIGHT PLAN & SITE SURVEY

A 680-5089 MOSTLY OLD FLOAT FLYERS ASSOCIATION-
CLEAR LAKE PARK

April 29, 2026



IMPORTANT NOTICE

Please ensure you have received all required authorizations prior to flight. This Site Survey was created using RPAS Wilco. The user accepts all responsibility for the accuracy of the information.

Terms & Conditions: rpswilco.com/#tnc

Mission Information

A 680-5089 MOSTLY OLD FLOAT FLYERS ASSOCIATION- CLEAR LAKE PARK

FLIGHT DETAILS

Reference No:	MAAC-680-5089
Project Name:	MOSTLY OLD FLOAT FLYERS ASSOCIATION
Pilot Name:	MAAC
Pilot Certificate:	
Mission Type:	VLOS
Flight Start:	April 29, 2026 05:18 PM
Flight End:	April 29, 2026 06:18 PM

LOCATION DETAILS

Flight Address:	CLEAR LAKE PARK
Latitude:	54° 13' 32.53" N (54.226)
Longitude:	114° 47' 42.16" W (-114.795)
Altitude / Radius:	400 ft / 926.0 m (0.5 nm)
Classification:	UNCONTROLLED
FIR / Contact:	CZEG / 780-890-8397





REPORT CONTENTS

Site Survey • Obstacles (if available) • Nearby Aerodromes • Canadian Aviation Regulations • GFA • Aerodrome Supplements • METAR & TAF • NOTAMs • CFS

Flight Map & MODEL Details

MISSION LOCATION SURVEY

MISSION LOCATION DETAILS

ROLE	LATITUDE	LONGITUDE
 MODEL	54° 13' 32.53" N 54.226	114° 47' 42.16" W -114.795
 Pilot		
 Payload Op.		
 Observer		

Airspace Classification

MISSION LOCATION SURVEY

AIRSPACE MAP



OVERLYING AIRSPACES

No Airspace Info Available

NEAREST AERODROMES & DISTANCE FROM OPERATION

BARRHEAD (CEP3 - AERODROME - Reg)	Lat: 54.097	Long: -114.439	27.242KM	14.71NM	SE
BARRHEAD (HEALTHCARE CENTRE) (CHC3 - HELIPORT - Cert)	Lat: 54.118	Long: -114.4	28.365KM	15.32NM	SE
MAYERTHORPE (CEV5 - AERODROME - Reg)	Lat: 53.937	Long: -115.178	40.677KM	21.96NM	SW

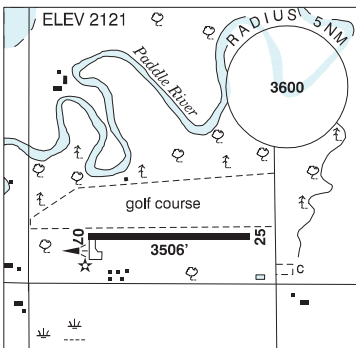
ALBERTA

AERODROME / FACILITY DIRECTORY

BARRHEAD AB

CEP3

REF	N54 05 49 W114 26 20 1.7SW 16°E (2013) UTC-7(6) Elev 2121' A5015 LO1 RCAP
OPR	County of Barrhead 780-674-3331 Reg
PF	B-1 C-2,3,4,5,6
FLT PLN	<p>FIC Edmonton 866-WXBRIEF (Toll free within Canada) or 866-541-4102 (Toll free within Canada & USA)</p> <p>ACC Edmonton IFR 888-358-7526</p> <p>WX AUTO (see COMM)</p>
SERVICES	
FUEL	100LL 780-674-2211/6340/0142
RWY DATA	Rwy 07(074°)/25(254°) 3506x100 ASPH
RCR	Opr Ltd maint
LIGHTING	07-(TE ME), 25-(TE ME) ARCAL-123.2 type K
COMM	
ATF	tfc 123.2 5NM 5200 ASL
AUTO	122.55



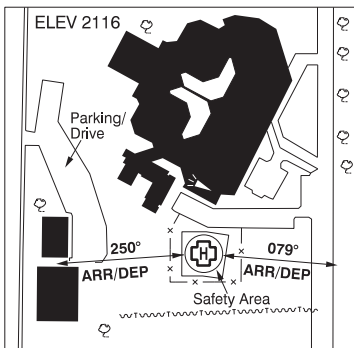
ALBERTA

AERODROME / FACILITY DIRECTORY

BARRHEAD (HEALTHCARE CENTRE) AB (Heli)

CHC3

REF	N54 07 06 W114 24 01 Adj 16°E (2013) UTC-7(6) Elev 2116' A5015
OPR	Barrhead Healthcare Centre 780-674-2221 or maint on call 780-674-0010 Cert NVIS OPS AUTH PPR
FLT PLN	FIC Edmonton 866-WXBRIEF (Toll free within Canada) or 866-541-4102 (Toll free within Canada & USA)
HELI DATA	FATO 67' dia CONC TLOF 33' dia CONC Safety Area 89' dia Max heli overall length 44.8' (CAR 602.96)
COMM	ATF tfc 123.2 5NM centred on Barrhead land A/D 2.0NM SW 5200 ASL
PRO	Arr/dep 079° & 250° fr heli (H1) NVIS rqr'd for ngt use, all flt paths (CAR 602.96).
CAUTION	P-lines S of pad.



ALBERTA

AERODROME / FACILITY DIRECTORY

MAYERTHORPE AB

CEV5

REF	N53 56 14 W115 10 43 1.3SW 15°E (2016) UTC-7(6) Elev 2432' A5014	
OPR	Lac Ste-Anne County 780-785-3411 Reg	
PF	B-1 C-2,4,5	
FLT PLN	FIC Edmonton 866-WXBRIEF (Toll free within Canada) or 866-541-4102 (Toll free within Canada & USA) ACC Edmonton IFR 888-358-7526	
SERVICES	FUEL 100LL, JB(D) 888-778-8765 OIL All S 6	
RWY DATA	Rwy 12(120°)/30(300°) 2951x75 ASPH	
RCR	Opr Ltd maint	
LIGHTING	12-(TE ME), 30-(TE ME) ARCAL-123.2 type K	
COMM	ATF tfc 123.2 5NM 5400 ASL	
CAUTION	Rwy slopes up from thlds, acft on opposite ends of the rwy may not be visible. Lgtd twr 2732 ASL (351 AGL) aprx 1.3NM ENE of A/D.	