
FLIGHT PLAN & SITE SURVEY

A 42-3910 NIGHT HAWK R/C FLYING CLUB- TABER
LANDFILL LOCATION 11-10-17-W4M

April 29, 2026



IMPORTANT NOTICE

Please ensure you have received all required authorizations prior to flight. This Site Survey was created using RPAS Wilco. The user accepts all responsibility for the accuracy of the information.

Terms & Conditions: rpswilco.com/#tnc

Mission Information

A 42-3910 NIGHT HAWK R/C FLYING CLUB- TABER LANDFILL LOCATION 11-10-17-W4M

FLIGHT DETAILS

Reference No:	MAAC-42-3910
Project Name:	NIGHT HAWK R/C FLYING CLUB
Pilot Name:	MAAC
Pilot Certificate:	
Mission Type:	VLOS
Flight Start:	April 29, 2026 04:19 PM
Flight End:	April 29, 2026 05:19 PM

LOCATION DETAILS

Flight Address:	TABER LANDFILL LOCATION 11-10-17-W4M
Latitude:	49° 48' 4.30" N (49.801)
Longitude:	112° 12' 4.50" W (-112.201)
Altitude / Radius:	400 ft / 926.0 m (0.5 nm)
Classification:	UNCONTROLLED
FIR / Contact:	CZEG / 780-890-8397





REPORT CONTENTS

Site Survey • Obstacles (if available) • Nearby Aerodromes • Canadian Aviation Regulations • GFA • Aerodrome Supplements • METAR & TAF • NOTAMs • CFS

Flight Map & MODEL Details

MISSION LOCATION SURVEY

MISSION LOCATION DETAILS

ROLE	LATITUDE	LONGITUDE
 MODEL	49° 48' 4.30" N 49.801	112° 12' 4.50" W -112.201
 Pilot		
 Payload Op.		
 Observer		

Airspace Classification

MISSION LOCATION SURVEY

AIRSPACE MAP



OVERLYING AIRSPACES

Class	Name	Floor	Ceiling
E	Lethbridge, AB a) [CAE]	2200AGL	18000MSL
B	Lethbridge, AB b) [CAE]	12500MSL	18000MSL
E	T628 Fixed RNAV Route	2200AGL	18000MSL

NEAREST AERODROMES & DISTANCE FROM OPERATION

TABER (CED5 - AERODROME - Reg)	Lat: 49.826	Long: -112.185	2.995KM	1.62NM	NE
TABER (HEALTH CENTRE) (CTB7 - HELIPORT - Cert)	Lat: 49.785	Long: -112.166	3.106KM	1.68NM	SE
COALDALE (REDNEK AIR) (CRD2 - AERODROME - Reg)	Lat: 49.821	Long: -112.531	23.764KM	12.83NM	W

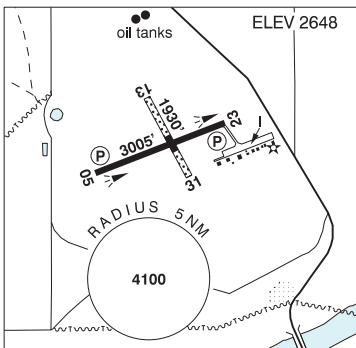
ALBERTA

AERODROME / FACILITY DIRECTORY

TABER AB

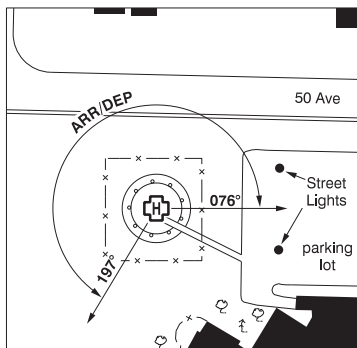
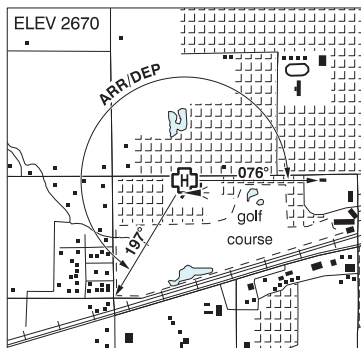
CED5

REF	N49 49 35 W112 11 05 4N 14°E (2013) UTC-7(6) Elev 2648' A5005 LO2 CAP
OPR	Municipal District of Taber 403-223-3541 Reg
PF	B-1 D-2,3,5
FLT PLN	
FIC	Edmonton 866-WXBRIEF (Toll free within Canada) or 866-541-4102 (Toll free within Canada & USA)
ACC	Edmonton IFR 888-358-7526
SERVICES	
S	4,5,6
RWY DATA	Rwy 05(052°)/23(232°) 3005x75 ASPH Rwy 23 up 0.37% AGN IV Rwy 13(135°)/31(315°) 1930x45 GRVL/ASPH 390' ASPH
RCR	Opr Ltd maint. Rwy 13/31 No win maint.
LIGHTING	05-(TE ME) P1, 23-(TE ME) P1 ARCAL-122.8 type K
COMM	
ATF	tfc 122.8 5NM 5700 ASL



TABER (HEALTH CENTRE) AB (Heli)

CTB7



REF	N49 47 08 W112 09 58 14°E (2013) UTC-7(6) Elev 2670' A5005
OPR	Alberta Health Services 403-223-7211 Cert NVIS OPS AUTH PPR
FLT PLN	<p>FIC Edmonton 866-WXBRIEF (Toll free within Canada) or 866-541-4102 (Toll free within Canada & USA)</p> <p>ACC Edmonton IFR 888-358-7526</p>
HELI DATA	FATO/TLOF 86' dia CONC Safety Area 115' dia Max heli overall length 57.4' (CAR 602.96)
LIGHTING	RW(ME) yellow LED O/R (Lighted WI centre of hosp bldg)
COMM	ATF tfc 122.8 5NM centred on Taber A/D 2.6NM NW 5700 ASL
PRO	Arr/dep 197° to 076° fr heli (H1) (CAR 602.96). NVIS rqrd for night use (CAR 602.96).
CAUTION	Unlgt'd street lamps 45 AGL 150' NE of heli. Trees to 50 AGL 150' SE to S of heli.

ALBERTA

AERODROME / FACILITY DIRECTORY

COALDALE (REDNEK AIR) AB

CRD2

REF	N49 49 18 W112 31 50 7NE 14°E (2015) UTC-7(6) Elev 2820' A5005		ELEV 2820
OPR	Larry Oddan 403-331-9228 Fax 403-345-2423 Reg PPR		
PF	D-1,2,3,4,5,6		
FLT PLN	FIC FIC Edmonton 866-WXBRIEF (Toll free within Canada) or 866-541-4102 (Toll free within Canada & USA)		
SERVICES	FUEL 100 LL, Mogas 2 hrs PN OIL 15W50, 20W50 2 hrs PN S 2,5		
RWY DATA	Rwy 06(064°)/24(244°) 1286x45 GRASS		
RCR	Opr Ltd win maint		
COMM	ATF tfc 123.2 5NM 5900 ASL		
CAUTION	P-line aprx 200' S of Thld 06 50 AGL. Marked P-line aprx 0.5NM S Thld 06 150 AGL. Canal N Thld 24. Road W Thld 06.		