
FLIGHT PLAN & SITE SURVEY

A 928-5806 Northern Alberta FPV League- Veterans
Association Food Bank (Edmonton)

April 29, 2026



IMPORTANT NOTICE

Please ensure you have received all required authorizations prior to flight. This Site Survey was created using RPAS Wilco. The user accepts all responsibility for the accuracy of the information.

Terms & Conditions: rpswilco.com/#tnc

Mission Information

A 928-5806 NORTHERN ALBERTA FPV LEAGUE- VETERANS ASSOCIATION FOOD BANK (EDMONTON)

FLIGHT DETAILS

Reference No:	MAAC-928-5806
Project Name:	Northern Alberta FPV League
Pilot Name:	MAAC
Pilot Certificate:	
Mission Type:	VLOS
Flight Start:	April 29, 2026 05:47 PM
Flight End:	April 29, 2026 06:47 PM

LOCATION DETAILS

Flight Address:	Veterans Association Food Bank (Edmonton)
Latitude:	53° 33' 35.85" N (53.56)
Longitude:	113° 38' 27.98" W (-113.641)
Altitude / Radius:	400 ft / 926.0 m (0.5 nm)
Classification:	UNCONTROLLED
FIR / Contact:	CZEG / 780-890-8397





REPORT CONTENTS

Site Survey • Obstacles (if available) • Nearby Aerodromes • Canadian Aviation Regulations • GFA • Aerodrome Supplements • METAR & TAF • NOTAMs • CFS

Flight Map & MODEL Details

MISSION LOCATION SURVEY

MISSION LOCATION DETAILS

ROLE	LATITUDE	LONGITUDE
 MODEL	53° 33' 35.85" N 53.56	113° 38' 27.98" W -113.641
 Pilot		
 Payload Op.		
 Observer		

Airspace Classification

MISSION LOCATION SURVEY

AIRSPACE MAP



OVERLYING AIRSPACES

Class	Name	Floor	Ceiling
E	Edmonton, AB c) [TA]	3000AGL	4100MSL
C	Edmonton, AB e) [TCA]	4100AGL	18000MSL
C	Edmonton, AB c) [TCA]	7000AGL	9500MSL
C	Edmonton, AB d) [TCA]	4600AGL	7000MSL
E	T639 Fixed RNAV Route	2200AGL	18000MSL
B	Edmonton, AB a) [TCA]	12500MSL	18000MSL
C	Edmonton, AB b) [TCA]	9500MSL	12500MSL
E	T682 Fixed RNAV Route	2200AGL	18000MSL
E	T747 Fixed RNAV Route	2200AGL	18000MSL

NEAREST AERODROMES & DISTANCE FROM OPERATION

EDMONTON (CITY) (CCE7 - HELIPORT - Cert)	Lat: 53.536	Long: -113.664	3.064KM	1.65NM	SW
MISERICORDIA (COMMUNITY HOSPITAL) (CMC2 - HELIPORT - Cert)	Lat: 53.52	Long: -113.611	4.868KM	2.63NM	SE
UNIV OF ALBERTA (STOLLERY CHILDREN'S HOSP MAHI) (CEW7 - HELIPORT - Cert)	Lat: 53.52	Long: -113.522	9.038KM	4.88NM	SE

ALBERTA

AERODROME / FACILITY DIRECTORY

EDMONTON (CITY) AB (Heli)

CCE7

REF	N53 32 09 W113 39 49 Adj WSW 15°E (2017) UTC-7(6) Elev 2254' VTA A5015	
OPR	City of Edmonton 780-496-6903 Cert PPR Heli clsd Oct 15-Apr 1	
PF	C-1,2,3,4,5,6,7,8	
FLT PLN	FIC Edmonton 866-WXBRIEF (Toll free within Canada) or 866-541-4102 (Toll free within Canada & USA)	
SERVICES	FUEL JA-1 PN S 4 PN	
HELI DATA	FATO/TLOF 86' dia GRASS Safety Area 115' dia Max heli overall length 57.4' Parking Pad A: 69' dia GRASS Max heli overall length 57.4' Parking Pad B: 51' dia GRASS Max heli overall length 42.7' Opr 780-983-1446 Daylight hrs	
COMM	ATF tfc 123.2 2NM below 4100 ASL TML Edmonton 127.4 4100 ASL and above	
PRO	Arr/dep curved 023° to 345° fr heli, slope 8% (H3), day use only. Arr/dep curved 023° to 087° fr heli, slope 8% (H3), day use only.	
CAUTION	Barn on E side of heli. Marked p-line W of heli. 7' perimeter fence.	

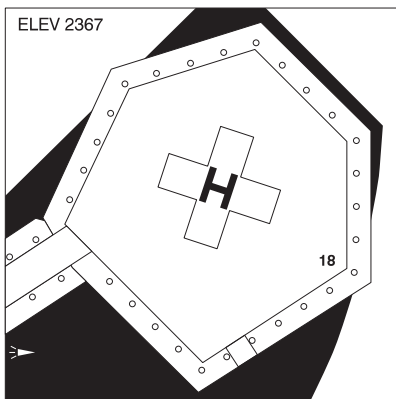
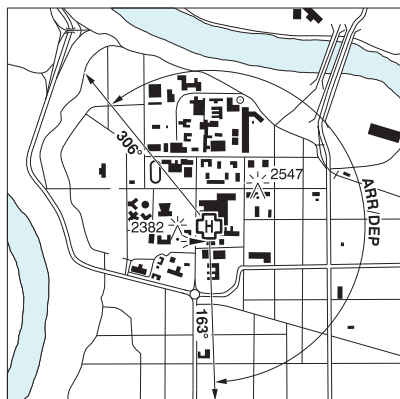
ALBERTA

AERODROME / FACILITY DIRECTORY

EDMONTON / MISERICORDIA (COMMUNITY HOSP) AB (Heli)

CMC2

REF	N53 31 13 W113 36 40 15°E (2016) UTC-7(6) Elev 2215' VTA A5015	
OPR	Covenant Health 780-735-2200 Cert PPR	
PF	B-1,3,4 C-2,5,6	
FLT PLN		
FIC	Edmonton 866-WXBRIEF (Toll free within Canada) or 866-541-4102 (Toll free within Canada & USA)	
ACC	Edmonton IFR 888-358-7526	
HELI DATA	FATO 86' dia CONC TLOF 33' dia CONC Safety Area 115' dia Max heli overall length 57.4	
RCR	Opr	
LIGHTING	DR RW(LO) RF(FH) ARCAL-123.2 type K	
COMM		
ATF	tfc 123.2 2NM below 4100 ASL	
TML	Edmonton 127.4 4100 ASL and above	
PRO	Arr/dep 343° fr heli (H1), day/ngt use. Edmonton Intl Class E airspace 3000 ASL (TRANSPONDER MANDATORY) and Class C airspace 4100 ASL and above overlies A/D. Acft operating in Edmonton Class C require a discrete transponder code which may be obtained by filing a flt pln or ctc 888-358-7526 at least 30 min prior to entering. Air traffic advsy freq 123.2 Edmonton City Area in Class G and E airspace.	

EDMONTON / UNIV OF ALBERTA (STOLLERY CHILDREN'S HOSP MAHI) AB (Heli) CEW7

REF	N53 31 13 W113 31 19 Adj SW 15°E (2013) UTC-7(6) Elev 2367' VTA A5015 CAP
OPR	Alberta Health Services 780-407-8657 Cert NVIS OPS AUTH PPR
PF	A-1,2,4 C-3,5,6
FLT PLN	
FIC	Edmonton 866-WXBRIEF (Toll free within Canada) or 866-541-4102 (Toll free within Canada & USA)
ACC	Edmonton IFR 888-358-7526
HELI DATA	FATO 86' dia TLOF 57' dia hexagonal concrete rooftop Safety Area 115' dia 18,000lbs Max heli overall length 57.4' (CAR 602.96)
RCR	Opr
LIGHTING	RY(ME) green PN ctc opr
COMM	
ATF	tfc 123.2 2NM below 4100 ASL
TML	Edmonton 127.4 4100 ASL and above
PRO	Arr/dep 306° to 163° fr heli (H1), day/night use (CAR 602.96). Edmonton Intl Class E airspace 3000 ASL (TRANSPONDER MANDATORY) and Class C airspace 4100 ASL and above overlies A/D. Acft operating in Edmonton Class C require a discrete transponder code which may be obtained by filing a flt pln or ctc 888-358-7526 at least 30 min prior to entering. Air traffic advsy freq 123.2 Edmonton City Area in Class G and E airspace.
CAUTION	Numerous bldgs to 2515' ASL E of helipad.