

---

# FLIGHT PLAN & SITE SURVEY

---

A 638-4666 PONOKA RADIO CONTROL FLYERS  
ASSOCIATION- MOOSE FIELD PONOKA

April 29, 2026



**IMPORTANT NOTICE**

Please ensure you have received all required authorizations prior to flight. This Site Survey was created using RPAS Wilco. The user accepts all responsibility for the accuracy of the information.

Terms & Conditions: [rpaswilco.com/#tnc](https://rpaswilco.com/#tnc)

# Mission Information

A 638-4666 PONOKA RADIO CONTROL FLYERS ASSOCIATION- MOOSE FIELD PONOKA

## FLIGHT DETAILS

|                    |  |
|--------------------|--|
| Reference No:      | <b>MAAC-638-4666</b>                           |
| Project Name:      | <b>PONOKA RADIO CONTROL FLYERS ASSOCIATION</b> |
| Pilot Name:        | <b>MAAC</b>                                    |
| Pilot Certificate: |  |
| Mission Type:      | <b>VLOS</b>                                    |
| Flight Start:      | <b>April 29, 2026 05:18 PM</b>                 |
| Flight End:        | <b>April 29, 2026 06:18 PM</b>                 |

## LOCATION DETAILS

|                    |                                       |
|--------------------|---------------------------------------|
| Flight Address:    | <b>MOOSE FIELD PONOKA</b>             |
| Latitude:          | <b>52° 38' 37.70" N ( 52.644 )</b>    |
| Longitude:         | <b>113° 35' 55.00" W ( -113.599 )</b> |
| Altitude / Radius: | <b>400 ft / 926.0 m ( 0.5 nm)</b>     |
| Classification:    | <b>UNCONTROLLED</b>                   |
| FIR / Contact:     | <b>CZEG / 780-890-8397</b>            |





## REPORT CONTENTS

Site Survey • Obstacles (if available) • Nearby Aerodromes • Canadian Aviation Regulations • GFA • Aerodrome Supplements • METAR & TAF • NOTAMs • CFS

# Flight Map & MODEL Details

MISSION LOCATION SURVEY

## MISSION LOCATION DETAILS

| ROLE   | LATITUDE                   | LONGITUDE                     |
|--|----------------------------|-------------------------------|
|  MODEL       | 52° 38' 37.70" N<br>52.644 | 113° 35' 55.00" W<br>-113.599 |
|  Pilot       |                            |                               |
|  Payload Op. |                            |                               |
|  Observer    |                            |                               |

# Airspace Classification

MISSION LOCATION SURVEY

## AIRSPACE MAP



## OVERLYING AIRSPACES

| Class | Name                  | Floor   | Ceiling  |
|-------|-----------------------|---------|----------|
| E     | T753 Fixed RNAV Route | 2200AGL | 18000MSL |
| E     | T759 Fixed RNAV Route | 2200AGL | 18000MSL |

## NEAREST AERODROMES & DISTANCE FROM OPERATION

|  |             |                |          |         |    |
|--|-------------|----------------|----------|---------|----|
| PONOKA (LABRIE FIELD) (CEH3 - AERODROME - Reg)             | Lat: 52.652 | Long: -113.604 | 0.981KM  | 0.53NM  | N  |
| PONOKA (HOSPITAL AND CARE CENTRE) (CHC4 - HELIPORT - Cert) | Lat: 52.685 | Long: -113.589 | 4.626KM  | 2.5NM   | N  |
| LACOMBE (CEG3 - AERODROME - Reg)                           | Lat: 52.488 | Long: -113.712 | 18.944KM | 10.23NM | SW |

## ALBERTA

## AERODROME / FACILITY DIRECTORY

## PONOKA (LABRIE FIELD) AB

CEH3

|                 |  |  |
|-----------------|--|--|
| <b>REF</b>      | N52 39 07 W113 36 16 1.5SW<br>15°E (2013) UTC-7(6) Elev 2669'<br>A5015 LO2 CAP                       |  |
| <b>OPR</b>      | Ponoka Flying Club 780-984-6296 or<br>403-783-0345 Reg   |  |
| <b>PF</b>       | B-1,6 C-2,3,4,5  |  |
| <b>CUST</b>     | AOE/CAN  |  |
| <b>FLT PLN</b>  |  |  |
| <b>FIC</b>      | Edmonton 866-WXBRIEF (Toll free<br>within Canada) or 866-541-4102 (Toll<br>free within Canada & USA) |  |
| <b>ACC</b>      | Edmonton IFR 888-358-7526  |  |
| <b>SERVICES</b> |  |  |
| <b>FUEL</b>     | 100LL, JA-1 Credit card accepted   |  |
| <b>OIL</b>      | All  |  |
| <b>S</b>        | 1,2,3,4,5,6  |  |
| <b>PVT ADV</b>  | Ponoka Flying Club 780-984-6296  |  |
| <b>RWY DATA</b> | Rwy 16(165°)/34(345°) 3089x75 asphalt Rwy 16 up 0.42% AGN II   |  |
| <b>RCR</b>      | Opr  |  |
| <b>LIGHTING</b> | 16-(TE ME), 34-(TE ME) ARCAL-123.3 type K  |  |
| <b>COMM</b>     |  |  |
| <b>ATF</b>      | UNICOM ltd hrs O/T tfc 123.3 5NM 5700 ASL  |  |
| <b>NAV</b>      |  |  |
| <b>NDB</b>      | PONOKA INDUS D3 363 (L) N52 41 00 W113 36 23 Pvt Unmonitored   |  |
| <b>PRO</b>      | Rgt hand circuits Rwy 16 (CAR 602.96).   |  |
| <b>CAUTION</b>  | Model acft ops in area aprx 1500' E thld Rwy 34; sfc to 500 AGL.                                     |  |

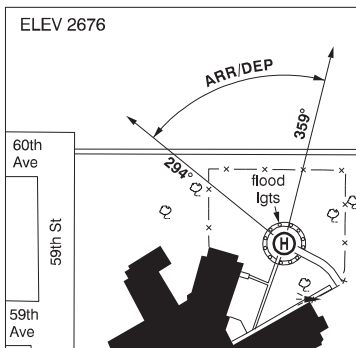
**ALBERTA**

**AERODROME / FACILITY DIRECTORY**

**PONOKA (HOSPITAL & CARE CENTRE) AB (Heli)**

**CHC4**

|                  |  |
|------------------|--|
| <b>REF</b>       | N52 41 07 W113 35 22 Adj N<br>15°E (2013) UTC-7(6) Elev 2676'<br>A5015   |
| <b>OPR</b>       | FM&E AHS 403-783-3341 Cert PPR   |
| <b>FLT PLN</b>   |  |
| <b>FIC</b>       | Edmonton 866-WXBRIEF (Toll free within Canada) or 866-541-4102 (Toll free within Canada & USA)                 |
| <b>ACC</b>       | Edmonton IFR 888-358-7526  |
| <b>HELI DATA</b> | FATO 82' dia GRASS/CONC<br>TLOF 53' x 39' (oval) CONC<br>Safety Area 109' dia<br>Max heli overall length 54.7' |
| <b>LIGHTING</b>  | RW(LO) green PN  |
| <b>COMM</b>      |  |
| <b>ATF</b>       | tfc 123.3 5NM centred on Ponoka (Labrie Field) A/D 2.6NM S 5700 ASL  |
| <b>PRO</b>       | Arr/dep 294° to 359° fr heli, slope 8% (H2)  |



## ALBERTA

## AERODROME / FACILITY DIRECTORY

## LACOMBE AB

CEG3

|                 |   |  |
|-----------------|---|--|
| <b>REF</b>      | N52 29 19 W113 42 42 Adj NE<br>15°E (2013) UTC-7(6) Elev 2785'<br>A5015 LO2 CAP   |  |
| <b>OPR</b>      | Lacombe Flying Club 403-896-7175<br>Reg   |  |
| <b>PF</b>       | C-2,3,4,5   |  |
| <b>FLT PLN</b>  | <b>FIC</b> Edmonton 866-WXBRIEF (Toll free<br>within Canada) or 866-541-4102 (Toll<br>free within Canada & USA)<br><b>ACC</b> Edmonton IFR 888-358-7526 |  |
| <b>SERVICES</b> |   |  |
| <b>FUEL</b>     | 100LL Self-serve  |  |
| <b>S</b>        | 1,2,3,4,5,6   |  |
| <b>RWY DATA</b> | Rwy 17(165°)/35(345°) 3004x74 ASPH Rwy 17 down 0.4% AGN IIIA  |  |
| <b>RCR</b>      | Opr Ltd maint   |  |
| <b>LIGHTING</b> | 17-(TE ME), 35-(TE ME) ARCAL-123.3 type K   |  |
| <b>COMM</b>     |   |  |
| <b>ATF</b>      | UNICOM ltd hrs O/T tfc 123.3 5NM 5800 ASL   |  |
| <b>PRO</b>      | Rgt hand circuits Rwy 35 (CAR 602.96). Red Deer Common Frequency Area 122.875<br>outside of A/D ATF. See SECTION C PLANNING.                            |  |
| <b>CAUTION</b>  | Occasional model acft activity on A/D.  |  |