
FLIGHT PLAN & SITE SURVEY

A 623-4646 RED DEER PROP BUSTERS R.C. CLUB- RED
DEER PROPBUSTERS

April 29, 2026



IMPORTANT NOTICE

Please ensure you have received all required authorizations prior to flight. This Site Survey was created using RPAS Wilco. The user accepts all responsibility for the accuracy of the information.

Terms & Conditions: rpaswilco.com/#tnc

Mission Information

A 623-4646 RED DEER PROP BUSTERS R.C. CLUB- RED DEER PROPBUSTERS

FLIGHT DETAILS

Reference No:	MAAC-623-4646
Project Name:	RED DEER PROP BUSTERS R.C. CLUB
Pilot Name:	MAAC
Pilot Certificate:	
Mission Type:	VLOS
Flight Start:	April 29, 2026 05:17 PM
Flight End:	April 29, 2026 06:17 PM

LOCATION DETAILS

Flight Address:	RED DEER PROPBUSTERS
Latitude:	52° 18' 59.30" N (52.316)
Longitude:	114° 1' 7.30" W (-114.019)
Altitude / Radius:	400 ft / 926.0 m (0.5 nm)
Classification:	UNCONTROLLED
FIR / Contact:	CZEG / 780-890-8397





REPORT CONTENTS

Site Survey • Obstacles (if available) • Nearby Aerodromes • Canadian Aviation Regulations • GFA • Aerodrome Supplements • METAR & TAF • NOTAMs • CFS

Flight Map & MODEL Details

MISSION LOCATION SURVEY

MISSION LOCATION DETAILS

ROLE	LATITUDE	LONGITUDE
 MODEL	52° 18' 59.30" N 52.316	114° 1' 7.30" W -114.019
 Pilot		
 Payload Op.		
 Observer		

Airspace Classification

MISSION LOCATION SURVEY

AIRSPACE MAP



OVERLYING AIRSPACES

Class	Name	Floor	Ceiling
E	Red Deer, AB [TA]	4000MSL	18000MSL
E	T727 Fixed RNAV Route	2200AGL	18000MSL
E	T759 Fixed RNAV Route	2200AGL	18000MSL

NEAREST AERODROMES & DISTANCE FROM OPERATION

TRUANT (CRD5 - AERODROME - Reg)	Lat: 52.288	Long: -113.912	7.915KM	4.27NM	SE
TRUANT SOUTH (CRD6 - AERODROME - Reg)	Lat: 52.278	Long: -113.915	8.248KM	4.45NM	SE
CHONG RESIDENCE (CRE5 - HELIPORT - Reg)	Lat: 52.35	Long: -113.933	6.914KM	3.73NM	NE

ALBERTA

AERODROME / FACILITY DIRECTORY

RED DEER / TRUANT AB

CRD5

REF	N52 17 19 W113 54 42 4.2WNN 15°E (2011) UTC-7(6) Elev 3100' A5005 A5015	
OPR	Mario Truant 403-358-2333 Reg PPR	
FLT PLN	FIC Edmonton 866-WXBRIEF (Toll free within Canada) or 866-541-4102 (Toll free within Canada & USA)	
RWY DATA	Rwy 16(163°)/34(343°) 2000x150 GRASS	
RCR	Opr No win maint	
COMM	TWR Red Deer 118.5 (V) 13-05Z† (emerg only 403-886-4547) ATF tfc 118.5 2NM 6000 ASL excluding airspace within CYQF CZ	
PRO	Red Deer Common Frequency Area 122.875 outside of A/D ATF. See SECTION C PLANNING.	
CAUTION	High tension wires N end of rwy (balls att). Ditch ¼ way down N end with markers. A/D underlies arr/dep path for CYQF Rwy16/34 aprx 6.2NM S.	

ALBERTA

AERODROME / FACILITY DIRECTORY

RED DEER / TRUANT SOUTH AB

CRD6

REF	N52 16 40 W113 54 55 3.9W 15°E (2012) UTC-7(6) Elev 3100' A5005 A5015	
OPR	Mike Truant 403-346-6143 Reg PPR	
FLT PLN	FIC Edmonton 866-WXBRIEF (Toll free within Canada) or 866-541-4102 (Toll free within Canada & USA)	
RWY DATA	Rwy 17(172°)/35(352°) 2141x50 GRASS	
RCR	Opr No win maint	
COMM	TWR Red Deer 118.5 (V) 13-05Z† (emerg only 403-886-4547) ATF tfc 118.5 2NM 6000 ASL excluding airspace within CYQF CZ	
PRO	Red Deer Common Frequency Area 122.875 outside of A/D ATF. See SECTION C PLANNING.	
CAUTION	Hwy 11 at N end treat as 50 AGL obst. Driveway mid field running E/W. P-lines 328' E/W of strip. Markers each side of rwy every 200'. A/D underlies arr/dep path for CYQF Rwy16/34 aprx 5.5NM S.	

ALBERTA

AERODROME / FACILITY DIRECTORY

RED DEER / CHONG RESIDENCE AB (Helicopter)

CRE5

REF	N52 21 00 W113 56 01 6.7WNN 14°E (2017) UTC-7(6) Elev 2856' A5005 A5015	
OPR	Glenn Chong 403-314-1377 Reg PPR	
FLT PLN	FIC Edmonton 866-WXBRIEF (Toll free within Canada) or 866-541-4102 (Toll free within Canada & USA)	
HELI DATA	FATO 25' x 25' ASPH/GRASS TLOF 20' x 20' ASPH Safety Area 90' dia	
RCR	Opr Ltd win maint	
COMM	ATF tfc 122.8 2NM 4100 ASL	
PRO	Arr/dep 060° fr heli. Red Deer Common Frequency Area 122.875 outside of A/D ATF. See SECTION C PLANNING.	
CAUTION	Terrain rises rapidly to S. Irregular terrain N of safety area. Lgtd twr 3500 ASL (300 AGL) aprx 2.8NM S. Lgtd twr 3799 ASL (600 AGL) aprx 2.5NM S. A/D underlies arr/dep path for CYQF Rwy 17/35 aprx 10NM S, monitor CYQF TWR whenever possible.	