
FLIGHT PLAN & SITE SURVEY

A 11-3850 ROCKY BARNSTORMERS R/C CLUB- VALLEY OF
HOPE

April 29, 2026



IMPORTANT NOTICE

Please ensure you have received all required authorizations prior to flight. This Site Survey was created using RPAS Wilco. The user accepts all responsibility for the accuracy of the information.

Terms & Conditions: rpswilco.com/#tnc

Mission Information

A 11-3850 ROCKY BARNSTORMERS R/C CLUB- VALLEY OF HOPE

FLIGHT DETAILS

Reference No:	MAAC-11-3850
Project Name:	ROCKY BARNSTORMERS R/C CLUB
Pilot Name:	MAAC
Pilot Certificate:	
Mission Type:	VLOS
Flight Start:	April 29, 2026 04:17 PM
Flight End:	April 29, 2026 05:17 PM

LOCATION DETAILS

Flight Address:	VALLEY OF HOPE
Latitude:	52° 7' 29.09" N (52.125)
Longitude:	114° 32' 17.91" W (-114.538)
Altitude / Radius:	400 ft / 926.0 m (0.5 nm)
Classification:	UNCONTROLLED
FIR / Contact:	CZEG / 780-890-8397





REPORT CONTENTS

Site Survey • Obstacles (if available) • Nearby Aerodromes • Canadian Aviation Regulations • GFA • Aerodrome Supplements • METAR & TAF • NOTAMs • CFS

Flight Map & MODEL Details

MISSION LOCATION SURVEY

MISSION LOCATION DETAILS

ROLE	LATITUDE	LONGITUDE
 MODEL	52° 7' 29.09" N 52.125	114° 32' 17.91" W -114.538
 Pilot		
 Payload Op.		
 Observer		

Airspace Classification

MISSION LOCATION SURVEY

AIRSPACE MAP



OVERLYING AIRSPACES

Class	Name	Floor	Ceiling
E	T652 Fixed RNAV Route	2200AGL	18000MSL
E	T686 Fixed RNAV Route	2200AGL	18000MSL

NEAREST AERODROMES & DISTANCE FROM OPERATION

HESPERO (CFB3 - AERODROME - Reg)	Lat: 52.3	Long: -114.464	20.134KM	10.87NM	N
SAFRON FARMS (CSF5 - AERODROME - Reg)	Lat: 52.199	Long: -114.237	22.149KM	11.96NM	E
HILLMAN'S FARM (CBH7 - AERODROME - Reg)	Lat: 52.226	Long: -114.256	22.301KM	12.04NM	NE

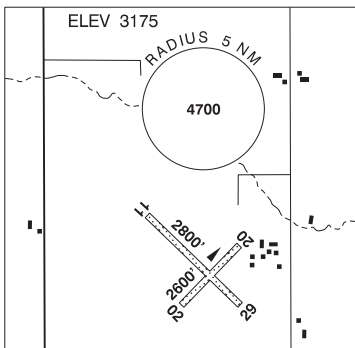
ALBERTA

AERODROME / FACILITY DIRECTORY

HESPERO AB

CFB3

REF	N52 18 00 W114 27 49 2SW 15°E (2012) UTC-7(6) Elev 3175' A5005 A5015
OPR	Skocdopole Construction Ltd 403-746-5744 or 403-357-8266 Reg
FLT PLN	
FIC	Edmonton 866-WXBRIEF (Toll free within Canada) or 866-541-4102 (Toll free within Canada & USA)
ACC	Edmonton IFR 888-358-7526
RWY DATA	Rwy 11(119°)/29(299°) 2800x100 GRASS Rwy 02(029°)/20(209°) 2600x100 GRASS
RCR	Opr Ltd win maint
COMM	
ATF	tfc 123.2 4NM 6200 ASL



ALBERTA

AERODROME / FACILITY DIRECTORY

MARKERVILLE / SAFRON FARMS AB

CSF5

REF	N52 11 57 W114 14 15 5.3 NNW 15°E (2012) UTC-7(6) Elev 2995' A5005 A5015	
OPR	Dan/Cindy Safron 403-728-3003 Reg PPR	
PF	D-1,2,3,4,5,6	
FLT PLN	FIC Edmonton 866-WXBRIEF (Toll free within Canada) or 866-541-4102 (Toll free within Canada & USA)	
RWY DATA	Rwy 16(166°)/34(346°) 2485x80 GRASS	
RCR	Opr Ltd maint	
COMM	ATF tfc 123.2 5NM 6000 ASL	
PRO	Red Deer Common Frequency Area 122.875 outside of A/D ATF. See SECTION C PLANNING.	
CAUTION	50' trees and p- lines N Thld 34. 30' trees aprx 45' W midfield. P-line 300' S of Thld 16. 70' tower aprx 1.6 mile E of airfield. Bldg W side of rwy near Thld 16. Fence E Thld 16 extending N aprx. 690'. Ditch 2'-3' deep on S end rwy. Farm eqpt may be parked on or near S end of rwy (aprx 100').	

ALBERTA

AERODROME / FACILITY DIRECTORY

BENALTO / HILLMAN'S FARM AB

CBH7

REF	N52 13 33 W114 15 21 6E 15°E (2015) UTC-7(6) Elev 3020' A5005 A5015
OPR	Gary Hillman 403-728-3630 Reg PPR
PF	C-1
FLT PLN	
FIC	Edmonton 866-WXBRIEF (Toll free within Canada) or 866-541-4102 (Toll free within Canada & USA)
SERVICES	
S	2, 5
RWY DATA	Rwy 13(132°)/31(312°) 2800x80 GRASS
RCR	Hillman Air Ltd 403-886-4187 ltd win maint
COMM	
ATF	tfc 123.2 5NM 6100 ASL Unmonitored
PRO	Red Deer Common Frequency Area 122.875 outside of A/D ATF. See SECTION C PLANNING.
CAUTION	Ditch at thld of Rwy 31. Power lines at thld of Rwy 13.

