

---

# FLIGHT PLAN & SITE SURVEY

---

A 11-5740 ROCKY BARNSTORMERS R/C CLUB- Stewarts  
Pond - Stewart's Gravel Pit

April 29, 2026



**IMPORTANT NOTICE**

Please ensure you have received all required authorizations prior to flight. This Site Survey was created using RPAS Wilco. The user accepts all responsibility for the accuracy of the information.

Terms & Conditions: [rpalwilco.com/#tnc](https://rpalwilco.com/#tnc)

# Mission Information

A 11-5740 ROCKY BARNSTORMERS R/C CLUB- STEWARTS POND - STEWART'S GRAVEL PIT

## FLIGHT DETAILS

Reference No:	<b>MAAC-11-5740</b>
Project Name:	<b>ROCKY BARNSTORMERS R/C CLUB</b>
Pilot Name:	<b>MAAC</b>
Pilot Certificate:	
Mission Type:	<b>VLOS</b>
Flight Start:	<b>April 29, 2026 04:18 PM</b>
Flight End:	<b>April 29, 2026 05:18 PM</b>

## LOCATION DETAILS

Flight Address:	<b>Stewarts Pond - Stewart's Gravel Pit</b>
Latitude:	<b>52° 23' 3.04" N ( 52.384 )</b>
Longitude:	<b>114° 53' 41.47" W ( -114.895 )</b>
Altitude / Radius:	<b>400 ft / 926.0 m ( 0.5 nm)</b>
Classification:	<b>CERT</b>
FIR / Contact:	<b>CZEG / 780-890-8397</b>

### NOTES

Your flight is within 3NM of a certified aerodrome or 1NM of a certified heliport.  
Please comply with Transport Canada established procedure as found in TC AIM RPA 3.4.5. (CARs 901.73)





## REPORT CONTENTS

Site Survey • Obstacles (if available) • Nearby Aerodromes • Canadian Aviation Regulations • GFA • Aerodrome Supplements • METAR & TAF • NOTAMs • CFS

# Flight Map & MODEL Details

MISSION LOCATION SURVEY

## MISSION LOCATION DETAILS

ROLE	LATITUDE	LONGITUDE
 MODEL	52° 23' 3.04" N 52.384	114° 53' 41.47" W -114.895
 Pilot		
 Payload Op.		
 Observer		

# Airspace Classification

MISSION LOCATION SURVEY

## AIRSPACE MAP



## OVERLYING AIRSPACES

No Airspace Info Available

## NEAREST AERODROMES & DISTANCE FROM OPERATION

ROCKY MOUNTAIN HOUSE (CYRM - AERODROME - Reg)	Lat: 52.429	Long: -114.904	5.023KM	2.71NM	N
ROCKY MOUNTAIN HOUSE (HEALTH CTR) (CEU4 - HELIPORT - Cert)	Lat: 52.379	Long: -114.921	1.866KM	1.01NM	W
AHLSTROM (CAM4 - AERODROME/HELIPORT - Reg)	Lat: 52.346	Long: -114.667	16.043KM	8.66NM	E

## ALBERTA

## AERODROME / FACILITY DIRECTORY

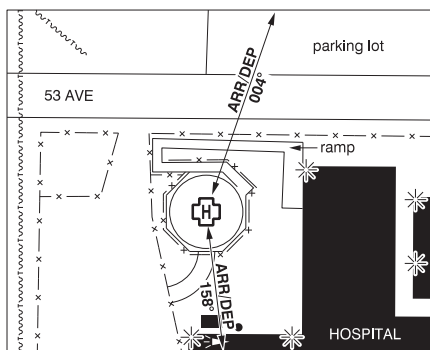
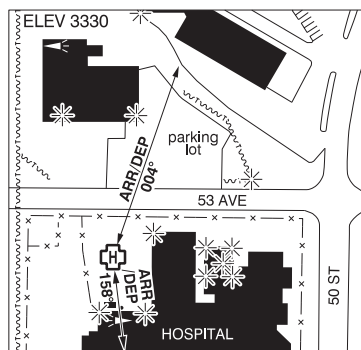
## ROCKY MOUNTAIN HOUSE AB

CYRM

<b>REF</b>	N52 25 47 W114 54 15 3NNE 15°E (2014) UTC-7(6) Elev 3244' A5015 LO2 HI3 CAP	
<b>OPR</b>	Town 403-845-4742 Reg	
<b>PF</b>	B-7,8 C-1,2,3,4,5,6	
<b>FLT PLN</b>	<b>FIC</b> Edmonton 866-WXBRIEF (Toll free within Canada) or 866-541-4102 (Toll free within Canada & USA) <b>ACC</b> Edmonton IFR 888-358-7526 <b>WX</b> AUTO (see COMM) WxCam	
<b>SERVICES</b>		
<b>FUEL</b>	100LL, JA (FSII avbl) Vertical Extreme Fuels 403-819-7285	
<b>S</b>	1,4,5,6	
<b>RWY DATA</b>	Rwy 13(132°)/31(312°) 5513x100 ASPH AGN IIIA	
<b>RCR</b>	Opr CRFI Maint avbl 15-23Z† Mon-Fri exc hols O/T 2 hrs PN, call out chg may apply.	
<b>LIGHTING</b>	13-(TE ME) V2, 31-(TE ME) V2 ARCAL-122.8 type K	
<b>COMM</b>		
<b>MF</b>	tfc 122.8 5NM 6300 ASL (CAR 602.98)	
<b>PAL</b>	Edmonton Ctr 134.3	
<b>AUTO</b>	131.975	
<b>NAV</b>		
<b>VOR/DME</b>	YRM 114.3 Ch 90 N52 30 08 W115 19 25 (3543')	
<b>CAUTION</b>	Extv aerobatic activity overhead the aprt extending to 1NM E of rwy, sfc to 8000 ASL. Wildlife may be on or in vic rwy. Water bomber activity at or in vic of A/D Apr thru Sep. No line of sight btwn opposing rwy thlds	

## ROCKY MOUNTAIN HOUSE (HEALTH CTR) AB (Heli)

CEU4



<b>REF</b>	N52 22 44 W114 55 15 15°E (2013) UTC-7(6) Elev 3330' A5015
<b>OPR</b>	Alberta Health Services 888-999-3770 Cert NVIS OPS AUTH PPR
<b>FLT PLN</b>	
<b>    FC</b>	Edmonton 866-WXBRIEF (Toll free within Canada) or 866-541-4102 (Toll free within Canada & USA)
<b>    ACC</b>	Edmonton IFR 888-358-7526
<b>HELI DATA</b>	FATO 86' dia non-supporting TLOF 57' dia CONC Safety Area 115' dia Elevated heli 17,000 lbs Max heli overall length 57.4' (CAR 602.96)
<b>LIGHTING</b>	RY(ME) Yellow LED
<b>COMM</b>	
<b>    MF</b>	Rocky Mountain House tfc 122.8 5NM centered on Rocky Mountain House A/D 3NM N 6300 ASL (CAR 602.98)
<b>PRO</b>	Arr/dep 004° fr heli, slope 6% (H3), day/night use (CAR 602.96). Arr/dep 158° fr heli (H1), NVIS rqrd for night use (CAR 602.96).
<b>CAUTION</b>	Unlgt'd p-lines aprx 150' NW thru 400' SW of heli and aprx 225' NNE of heli. Unlgt'd lamp post aprx 160' S of heli, 26' AAE.

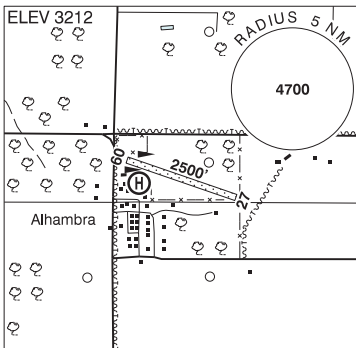
**ALBERTA**

**AERODROME / FACILITY DIRECTORY**

**ALHAMBRA / AHLSTROM AB**

**CAM4**

<b>REF</b>	N52 20 45 W114 40 02 Adj NE 15°E (2012) UTC-7(6) Elev 3212' A5005 A5015
<b>OPR</b>	Ahlstrom Air Ltd 403-729-3958 Reg
<b>FLT PLN</b>	<b>FIC</b> Edmonton 866-WXBRIEF (Toll free within Canada) or 866-541-4102 (Toll free within Canada & USA)
<b>RWY DATA</b>	Rwy 09(094°)/27(274°) 2500x60 GRASS
<b>RCR</b>	Opr Ltd win maint
<b>HELI DATA</b>	50' x 66' concrete
<b>COMM</b>	<b>ATF</b> tfc 122.8 4NM 6200 ASL



**CAUTION** Marked p-line across apch Rwy 09 running N/S aprx 18 AGL, aprx 250' W Thld 09. Unmarked p-line running SW/NE aprx 18 AGL, aprx 600' ESE Thld 27.