

---

# FLIGHT PLAN & SITE SURVEY

---

A 764-4816 SEXSMITH SKY RAIDERS RC CLUB- SEXSMITH  
SKY RAIDERS RC CLUB

April 29, 2026



**IMPORTANT NOTICE**

Please ensure you have received all required authorizations prior to flight. This Site Survey was created using RPAS Wilco. The user accepts all responsibility for the accuracy of the information.

Terms & Conditions: [rpaswilco.com/#tnc](https://rpaswilco.com/#tnc)

# Mission Information

A 764-4816 SEXSMITH SKY RAIDERS RC CLUB- SEXSMITH SKY RAIDERS RC CLUB

## FLIGHT DETAILS

Reference No:	<b>MAAC-764-4816</b>
Project Name:	<b>SEXSMITH SKY RAIDERS RC CLUB</b>
Pilot Name:	<b>MAAC</b>
Pilot Certificate:	
Mission Type:	<b>VLOS</b>
Flight Start:	<b>April 29, 2026 05:20 PM</b>
Flight End:	<b>April 29, 2026 06:20 PM</b>

## LOCATION DETAILS

Flight Address:	<b>SEXSMITH SKY RAIDERS RC CLUB</b>
Latitude:	<b>55° 21' 12.10" N ( 55.353 )</b>
Longitude:	<b>118° 48' 19.80" W ( -118.805 )</b>
Altitude / Radius:	<b>400 ft / 926.0 m ( 0.5 nm)</b>
Classification:	<b>UNCONTROLLED</b>
FIR / Contact:	<b>CZEG / 780-890-8397</b>





## REPORT CONTENTS

Site Survey • Obstacles (if available) • Nearby Aerodromes • Canadian Aviation Regulations • GFA • Aerodrome Supplements • METAR & TAF • NOTAMs • CFS

# Flight Map & MODEL Details

MISSION LOCATION SURVEY

## MISSION LOCATION DETAILS

ROLE	LATITUDE	LONGITUDE
 MODEL	55° 21' 12.10" N 55.353	118° 48' 19.80" W -118.805
 Pilot		
 Payload Op.		
 Observer		

# Airspace Classification

MISSION LOCATION SURVEY

## AIRSPACE MAP



## OVERLYING AIRSPACES

Class	Name	Floor	Ceiling
E	V329 VHF/UHF Airway	2200AGL	18000MSL
E	Grande Prairie, AB [TA]	700AGL	18000MSL
E	Grande Prairie, AB a) [CAE]	2200AGL	18000MSL

## NEAREST AERODROMES & DISTANCE FROM OPERATION

MEYER'S AIRSTRIP (CMY3 - AERODROME - Reg)	Lat: 55.287	Long: -118.827	7.503KM	4.05NM	S
GRANDE PRAIRIE (CYQU - AERODROME - Cert)	Lat: 55.182	Long: -118.887	19.742KM	10.66NM	S
GRANDE PRAIRIE (REGIONAL HOSP) (CGP4 - HELIPORT - Cert)	Lat: 55.18	Long: -118.824	19.312KM	10.43NM	S

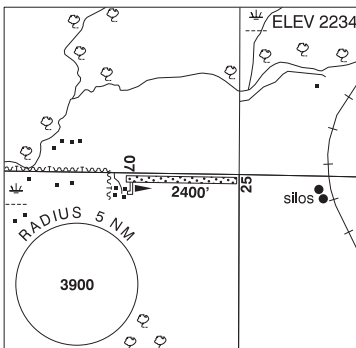
**ALBERTA**

**AERODROME / FACILITY DIRECTORY**

**CLAIRMONT / MEYER'S AIRSTRIP AB**

**CMY3**

<b>REF</b>	N55 17 12 W118 49 36 2.9NW 17°E (2021) UTC-7(6) Elev 2234' A5014
<b>OPR</b>	Arnie & Susan Meyer 780-832-9750, 780-567-2495 Reg PPR
<b>FLT PLN</b>	<b>FIC</b> Edmonton 866-WXBRIEF (Toll free within Canada) or 866-541-4102 (Toll free within Canada & USA)
<b>RWY DATA</b>	Rwy 07/25 2400x60 GRASS
<b>RCR</b>	Opr No win maint
<b>COMM</b>	<b>ATF</b> tfc 123.2 5NM 5300 ASL excluding Grande Prairie CZ



**CAUTION** Marked p-lines W of thld Rwy 07. Small trees 50' N of rwy ctr line. Obstacles and rising terrain to E 2337 ASL (103 AAE).

## ALBERTA

## AERODROME / FACILITY DIRECTORY

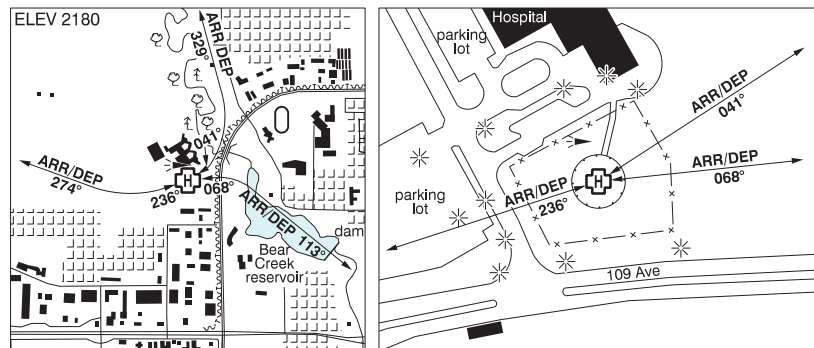
## GRANDE PRAIRIE AB

CYQU

<b>REF</b>	N55 10 55 W118 53 14 3WNW 18°E (2013) UTC-7(6) Elev 2196' A5014 LO1 HI3 CAP	
<b>OPR</b>	Grande Prairie aprt comsn 780-539-5270 Cert Ldg fees	
<b>PF</b>	A-1,2,3,6 avbl 13-05Z± C-1,2,3,4,5,6	
<b>FLT PLN</b>		
<b>ACC WX</b>	Edmonton 866-WXBRIEF (Toll free within Canada) or 866-541-4102 (Toll free within Canada & USA) Edmonton IFR 888-358-7526 METAR H24. TAF H24, issue times: 01, 07, 13, 19Z.	
<b>SERVICES</b>		
<b>FUEL</b>	100LL, JA, JA-1(FSII avbl), JB, SP	
<b>OIL</b>	All	
<b>S</b>	1,2,3,4,5,6	
<b>ARFF</b>	DESIGNATED CAT 6 1200-0530± for sked pax flt that provide 30 day advance sked only. All other flt 3 hr PN, cost recovery.	
<b>SUP FL</b>	D & A - ice	
<b>PVT ADV</b>	Happy Gas 122.7 780-532-2878	
<b>MIL CON</b>	Happy Gas 780-532-2878	
<b>RWY DATA</b>	Rwy 12(117°)/30(297°) 8502x148 ASPH Thld 12 displ 400' Rwy 07(072°)/25(252°) 6200x200 ASPH	
<b>RWY CERT</b>	Rwy 30 RVR 1200(1/4sm) Rwy 12/30 AGN IV Rwy 07/25 AGN IV	
<b>TWY</b>	Twy D AGN II No vehicle ctl on all twys.	
<b>APRON</b>	ATB Apron: Aircraft parking stands with painted numbers require marshall in and push-back out. No exceptions. Heli not permitted on main apron. PPR pvt acft.	
<b>RCR</b>	Opr Win maint AMSCR/CRFI avbl 1200-0530± Nov 1-Mar 31 O/T 2hr PN call out chg. PCN	
<b>LIGHTING</b>	07-AO(TE ME) P2, 25-AO(TE ME) P2, 12-AS(TE HI) P2, 30-AN(TE HI) P2	
<b>COMM</b>		
<b>RADIO</b>	118.1 (V) (emerg only 780-539-5185)	
<b>RCO</b>	Edmonton rdo 123.475 (FISE) 126.7 (bcst)	
<b>ATIS</b>	128.6	
<b>CLNC DEL</b>	121.9 PTC avbl ltd hrs	
<b>MF</b>	rdo 118.1 5NM 5200 ASL (CAR 602.98)	
<b>PAL</b>	Edmonton Ctr 134.5	
<b>NAV</b>		
<b>VOR/DME</b>	YQU 113.1 Ch 78 N55 10 27 W119 01 46 (2500')	
<b>DME</b>	YGI 114.6 Ch 93 N55 10 30 W118 52 53 (2215')	
<b>ILS</b>	IQU 109.9 (Rwy 30)	
<b>CAUTION</b>	Acft to avoid overflying Flyingshot Lake aprx 2NM SSE Thld 30. Trumpeter Swan nesting area.	

## GRANDE PRAIRIE (REGIONAL HOSP) AB (Heli)

CGP4



<b>REF</b>	N55 10 47 W118 49 27 Adj NW 16°E (2022) UTC-7(6) Elev 2180' A5014
<b>OPR</b>	Grande Prairie Regional Hosp 888-999-3770 Cert NVIS OPS AUTH PPR
<b>PF</b>	A-1,2,4,7,8 C-3,5,6
<b>FLT PLN</b>	
<b>FIC</b>	Edmonton 866-WXBRIEF (Toll free within Canada) or 866-541-4102 (Toll free within Canada & USA)
<b>HELI DATA</b>	FATO/TLOF 86' dia CONC Safety Area 115' dia Max heli overall length 57.4' (CAR 602.96)
<b>RCR</b>	Opr
<b>LIGHTING</b>	RW(ME) yellow LED
<b>COMM</b>	
<b>MF</b>	Grande Prairie rdo 118.1 5NM centered on Grande Prairie A/D 2.2NM WSW 5200 ASL (CAR 602.98)
<b>PRO</b>	Arr/dep curved 041° to 329° fr heli, slope 6% (H3), day/ngt use (CAR 602.96). Arr/dep curved 068° to 113° fr heli, slope 16% (H2), day/ngt use (CAR 602.96). Arr/dep curved 236° to 274° fr heli, slope 16% (H2), day/ngt use (CAR 602.96).
<b>CAUTION</b>	Marked and lgtd P-lines & street lamp posts on three sides of heli. Lgtd hosp bldg N of heli. Ext bird activity in vic of heli.