
FLIGHT PLAN & SITE SURVEY

A 438-4406 STRATHCONA REMOTE CONTROL FLYERS
ASS.- STRATHCONA SCIENCE PARK

April 29, 2026



IMPORTANT NOTICE

Please ensure you have received all required authorizations prior to flight. This Site Survey was created using RPAS Wilco. The user accepts all responsibility for the accuracy of the information.

Terms & Conditions: rpaswilco.com/#tnc

Mission Information

A 438-4406 STRATHCONA REMOTE CONTROL FLYERS ASS.- STRATHCONA SCIENCE PARK

FLIGHT DETAILS

Reference No:	MAAC-438-4406
Project Name:	STRATHCONA REMOTE CONTROL FLYERS ASS.
Pilot Name:	MAAC
Pilot Certificate:	
Mission Type:	VLOS
Flight Start:	April 29, 2026 05:14 PM
Flight End:	April 29, 2026 06:14 PM

LOCATION DETAILS

Flight Address:	STRATHCONA SCIENCE PARK
Latitude:	53° 33' 14.40" N (53.554)
Longitude:	113° 22' 32.70" W (-113.376)
Altitude / Radius:	400 ft / 926.0 m (0.5 nm)
Classification:	UNCONTROLLED
FIR / Contact:	CZEG / 780-890-8397





REPORT CONTENTS

Site Survey • Obstacles (if available) • Nearby Aerodromes • Canadian Aviation Regulations • GFA • Aerodrome Supplements • METAR & TAF • NOTAMs • CFS

Flight Map & MODEL Details

MISSION LOCATION SURVEY

MISSION LOCATION DETAILS

ROLE	LATITUDE	LONGITUDE
 MODEL	53° 33' 14.40" N 53.554	113° 22' 32.70" W -113.376
 Pilot		
 Payload Op.		
 Observer		

Airspace Classification

MISSION LOCATION SURVEY

AIRSPACE MAP



OVERLYING AIRSPACES

Class	Name	Floor	Ceiling
C	Edmonton, AB c) [TCA]	7000AGL	9500MSL
C	Edmonton, AB d) [TCA]	4600AGL	7000MSL
E	T639 Fixed RNAV Route	2200AGL	18000MSL
C	Edmonton, AB e) [TCA]	4100AGL	18000MSL
E	Edmonton, AB c) [TA]	3000AGL	4100MSL
B	Edmonton, AB a) [TCA]	12500MSL	18000MSL
C	Edmonton, AB b) [TCA]	9500MSL	12500MSL
E	T682 Fixed RNAV Route	2200AGL	18000MSL
E	T747 Fixed RNAV Route	2200AGL	18000MSL
E	T812 Fixed RNAV Route	2200AGL	18000MSL

NEAREST AERODROMES & DISTANCE FROM OPERATION

EASTPORT (CEP8 - HELIPORT - Cert)	Lat: 53.505	Long: -113.332	6.168KM	3.33NM	SE
EDMONTON (ROYAL ALEXANDRA HOSPITAL) (CFH7 - HELIPORT - Cert)	Lat: 53.558	Long: -113.496	7.955KM	4.3NM	W
UNIV OF ALBERTA (STOLLERY CHILDREN'S HOSP MAHI) (CEW7 - HELIPORT - Cert)	Lat: 53.52	Long: -113.522	10.378KM	5.6NM	W

ALBERTA

AERODROME / FACILITY DIRECTORY

EDMONTON / EASTPORT AB (Heli)

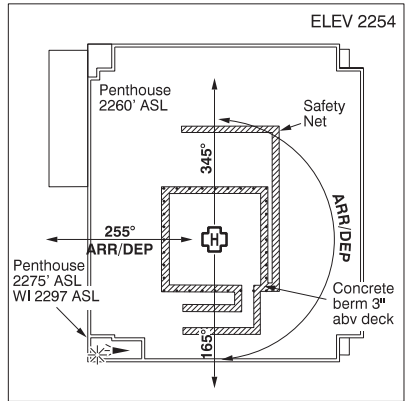
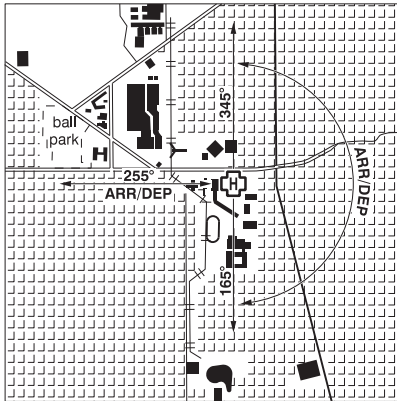
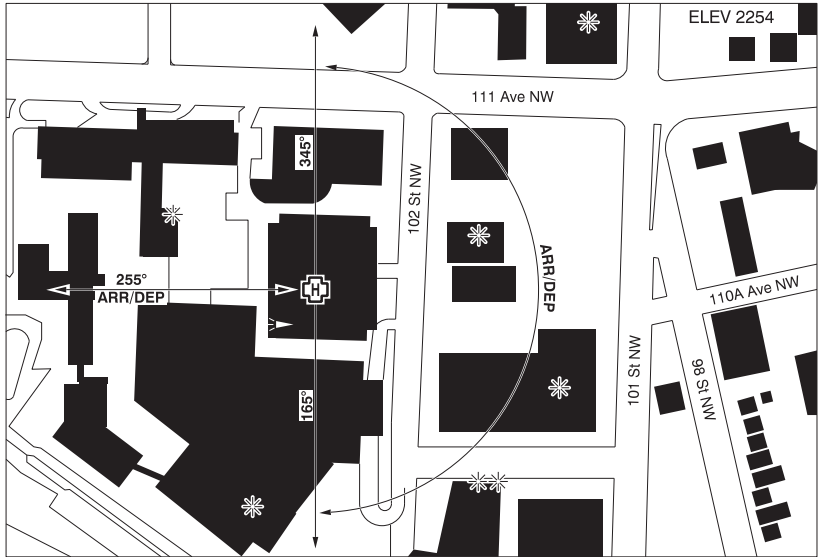
CEP8

REF	N53 30 18 W113 19 56 1S 15°E (2014) UTC-7(6) Elev 2367' A5015
OPR	Carol Mulkay 780-818-7025/1078 Cert PPR
PF	C-1,2,3,4,5,6
FLT PLN	
FIC	Edmonton 866-WXBRIEF (Toll free within Canada) or 866-541-4102 (Toll free within Canada & USA)
ACC	Edmonton IFR 888-358-7526
HELI DATA	FATO 66' dia CONC/GRASS TLOF 35' dia CONC Safety Area 87' dia
COMM	
ATF	tfc 123.2 5NM 3400 ASL
PRO	Arr/dep 270° to 275° fr heli, slope 6%. Avoid overflying nearby residences. Ctc Edmonton Tml before entering Class C airspace. Edmonton Intl Class E airspace 3000 ASL (TRANSPONDER MANDATORY) and Class C airspace 4100 ASL and above overlies A/D. Acft operating in Edmonton Class C require a discrete transponder code which may be obtained by filing a flt pln or ctc 888-358-7526 at least 30 min prior to entering. Air traffic advsy freq 123.2 Edmonton City Area in Class G and E airspace.



EDMONTON (ROYAL ALEXANDRA HOSP) AB (Heli)

CFH7



REF	N53 33 28 W113 29 47 Adj 15°E (2014) UTC-7(6) Elev 2254' VTA A5015
OPR	Alberta Health Services 888-999-3770, RPAS Operation Enquiries 780-735-6555 Cert NVIS OPS AUTH PPR
PF	A-1,4 C-2,3,5,6
FLT PLN	
FIG	Edmonton 866-WXBRIEF (Toll free within Canada) or 866-541-4102 (Toll free within Canada & USA)
ACC	Edmonton IFR 888-358-7526
HELI DATA	FATO 86' dia non-supporting TLOF 64' x 64' CONC Safety Area 115' x 115' Elevated rooftop 17,000 lbs Max heli overall length 57.4' (CAR 602.96)
RCR	Opr
LIGHTING	RY(LO) PN ctc opr

ALBERTA

AERODROME / FACILITY DIRECTORY

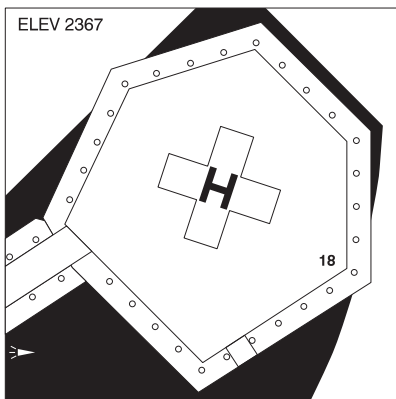
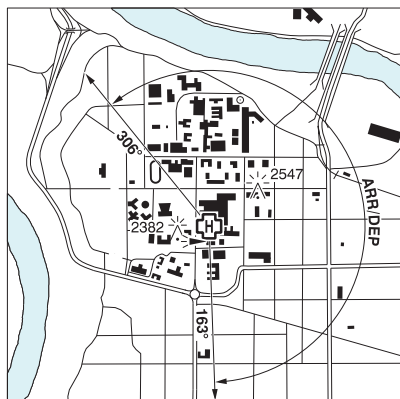
EDMONTON (ROYAL ALEXANDRA HOSP) AB (Heli) (Cont'd)

CFH7

COMM	<p>ATF tfc 123.2 2NM below 4100 ASL TML Edmonton 127.4 4100 ASL and above</p>
PRO	<p>Arr/dep 255° & 345° to 165° fr heli (H1) (CAR 602.96); routing via heli VTPC or as directed by ATC. Edmonton Intl Class E airspace 3000 ASL (TRANSPONDER MANDATORY) and Class C airspace 4100 ASL and above overlies A/D. Acft operating in Edmonton Class C require a discrete transponder code which may be obtained by filing a flt pln or ctc 888-358-7526 at least 30 min prior to entering. Air traffic advsy freq 123.2 Edmonton City Area in Class G and E airspace.</p>
CAUTION	<p>Concrete guardrails extend 3" abv ramp edges. Hatched area descends away fr Heli to parkade. Lgtd elevator penthouse aprx 100' SW of pad ctr.</p>

ALBERTA

AERODROME / FACILITY DIRECTORY

EDMONTON / UNIV OF ALBERTA (STOLLERY CHILDREN'S HOSP MAHI) AB (Heli) **CEW7**

REF	N53 31 13 W113 31 19 Adj SW 15°E (2013) UTC-7(6) Elev 2367' VTA A5015 CAP
OPR	Alberta Health Services 780-407-8657 Cert NVIS OPS AUTH PPR
PF	A-1,2,4 C-3,5,6
FLT PLN	
FIC	Edmonton 866-WXBRIEF (Toll free within Canada) or 866-541-4102 (Toll free within Canada & USA)
ACC	Edmonton IFR 888-358-7526
HELI DATA	FATO 86' dia TLOF 57' dia hexagonal concrete rooftop Safety Area 115' dia 18,000lbs Max heli overall length 57.4' (CAR 602.96)
RCR	Opr
LIGHTING	RY(ME) green PN ctc opr
COMM	
ATF	tfc 123.2 2NM below 4100 ASL
TML	Edmonton 127.4 4100 ASL and above
PRO	Arr/dep 306° to 163° fr heli (H1), day/night use (CAR 602.96). Edmonton Intl Class E airspace 3000 ASL (TRANSPONDER MANDATORY) and Class C airspace 4100 ASL and above overlies A/D. Acft operating in Edmonton Class C require a discrete transponder code which may be obtained by filing a flt pln or ctc 888-358-7526 at least 30 min prior to entering. Air traffic advsy freq 123.2 Edmonton City Area in Class G and E airspace.
CAUTION	Numerous bldgs to 2515' ASL E of helipad.