

---

# FLIGHT PLAN & SITE SURVEY

---

A 632-4658 TOFIELD MINIATURE AIRCRAFT ASSOCIATION-  
TOFIELD AIRPORT

April 29, 2026



**IMPORTANT NOTICE**

Please ensure you have received all required authorizations prior to flight. This Site Survey was created using RPAS Wilco. The user accepts all responsibility for the accuracy of the information.

Terms & Conditions: [rpaswilco.com/#tnc](https://rpaswilco.com/#tnc)

# Mission Information

A 632-4658 TOFIELD MINIATURE AIRCRAFT ASSOCIATION- TOFIELD AIRPORT

## FLIGHT DETAILS

Reference No:	<b>MAAC-632-4658</b>
Project Name:	<b>TOFIELD MINIATURE AIRCRAFT ASSOCIATION</b>
Pilot Name:	<b>MAAC</b>
Pilot Certificate:	
Mission Type:	<b>VLOS</b>
Flight Start:	<b>April 29, 2026 05:18 PM</b>
Flight End:	<b>April 29, 2026 06:18 PM</b>

## LOCATION DETAILS

Flight Address:	<b>TOFIELD AIRPORT</b>
Latitude:	<b>53° 22' 11.36" N ( 53.37 )</b>
Longitude:	<b>112° 41' 33.80" W ( -112.693 )</b>
Altitude / Radius:	<b>400 ft / 926.0 m ( 0.5 nm)</b>
Classification:	<b>UNCONTROLLED</b>
FIR / Contact:	<b>CZEG / 780-890-8397</b>





## REPORT CONTENTS

Site Survey • Obstacles (if available) • Nearby Aerodromes • Canadian Aviation Regulations • GFA • Aerodrome Supplements • METAR & TAF • NOTAMs • CFS

# Flight Map & MODEL Details

MISSION LOCATION SURVEY

## MISSION LOCATION DETAILS

ROLE	LATITUDE	LONGITUDE
 MODEL	53° 22' 11.36" N 53.37	112° 41' 33.80" W -112.693
 Pilot		
 Payload Op.		
 Observer		

# Airspace Classification

MISSION LOCATION SURVEY

## AIRSPACE MAP



## OVERLYING AIRSPACES

Class	Name	Floor	Ceiling
B	Edmonton, AB a) [TCA]	12500MSL	18000MSL
C	Edmonton, AB b) [TCA]	9500MSL	12500MSL
E	T682 Fixed RNAV Route	2200AGL	18000MSL

## NEAREST AERODROMES & DISTANCE FROM OPERATION

TOFIELD (CEV7 - AERODROME - Reg)	Lat: 53.371	Long: -112.697	0.313KM	0.17NM	NW
TOFIELD (HEALTH CENTRE) (CTF2 - HELIPORT - Cert)	Lat: 53.373	Long: -112.651	2.79KM	1.51NM	E
COOKING LAKE (CEE7 - WATERDROME - Reg)	Lat: 53.422	Long: -113.104	27.88KM	15.05NM	W

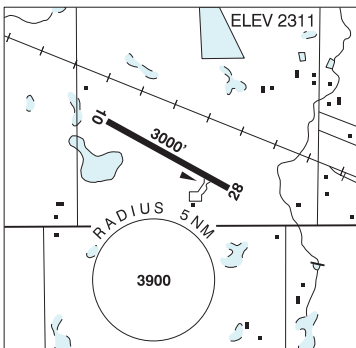
**ALBERTA**

**AERODROME / FACILITY DIRECTORY**

**TOFIELD AB**

**CEV7**

<b>REF</b>	N53 22 16 W112 41 48 Adj W 15°E (2012) UTC-7(6) Elev 2311' VTA A5015
<b>OPR</b>	Town of Tofield 780-662-3269 Reg
<b>PF</b>	A-1 C-2,3,4,5
<b>FLT PLN</b>	
<b>FIC</b>	Edmonton 866-WXBRIEF (Toll free within Canada) or 866-541-4102 (Toll free within Canada & USA)
<b>ACC</b>	Edmonton IFR 888-358-7526
<b>SERVICES</b>	
<b>FUEL</b>	100LL
<b>RWY DATA</b>	Rwy 10(103°)/28(283°) 3000x75 ASPH
<b>RCR</b>	Opr Ltd win maint
<b>COMM</b>	
<b>ATF</b>	tfc 123.2 5NM 5400 ASL
<b>PRO</b>	Rgt hand circuits Rwy 10 (CAR 602.96).
<b>CAUTION</b>	Model acft activity Apr 1-Sep 30.



**ALBERTA**

**AERODROME / FACILITY DIRECTORY**

**TOFIELD (HEALTH CENTRE) AB (Heli)**

**CTF2**

<b>REF</b>	N53 22 23 W112 39 02 Adj E 14°E (2014) UTC-7(6) Elev 2297' VTA A5015	
<b>OPR</b>	Alberta Health Services 780-662-3263 Cert NVIS OPS AUTH PPR	
<b>PF</b>	A-1,2,4 C-3,5	
<b>FLT PLN</b>		
<b>FIC</b>	Edmonton 866-WXBRIEF (Toll free within Canada) or 866-541-4102 (Toll free within Canada & USA)	
<b>ACC</b>	Edmonton IFR 888-358-7526	
<b>HELI DATA</b>	FATO 67' dia CONC/GRASS TLOF 39' dia CONC Safety Area 89' dia Max heli overall length 44.8' (CAR 602.96)	
<b>RCR</b>	Opr	
<b>LIGHTING</b>	RW(LO)	
<b>COMM</b>		
<b>ATF</b>	tfc 123.2 5NM centred on Tofield land A/D 1.6NM W 5400 ASL	
<b>PRO</b>	Arr/dep 014°-104° fr heli, slope 8% (H3) (CAR 602.96).	
<b>CAUTION</b>	Lgtd twr 86 AAE 2383 ASL aprx 267' NW of heli. Bldg roof SSW 4 ft fr edge of Safety Area.	

# CANADA WATER AERODROME SUPPLEMENT

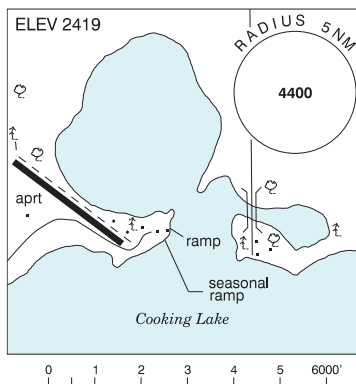
Effective 0901Z 19 March 2026 to 0901Z 18 February 2027

## B52 AERODROME/FACILITY DIRECTORY

### EDMONTON / COOKING LAKE AB

CEE7

<b>REF</b>	N53 25 22 W113 06 16 15.7ESE 15°E (2013) UTC-7(6) Elev 2419' VTA A5015
<b>OPR</b>	Cooking Lake Condominium Assn 780-964-2272 Reg
<b>PF</b>	B-1 D-2,3,4,5,6
<b>FLT PLN</b>	<b>FIC</b> Edmonton 780-890-8386 or Edmonton 866-WXBRIEF (Toll free within Canada) or 866-541-4102 (Toll free within Canada & USA)
<b>SERVICES</b>	
<b>FUEL</b>	100LL Float Planes must be amphibious to access pumps
<b>OIL</b>	All
<b>S</b>	5

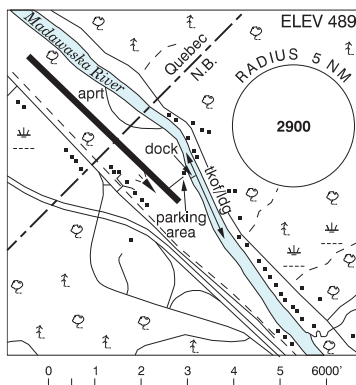


<b>A/D DATA</b>	Open water mid May-Oct. Normal depth 2-4', soft clay bottom. Numerous sand bars. No docks or moorings avbl due to low water levels.
<b>COMM</b>	<b>MF</b> tfc 123.35 5NM centred on Cooking Lake land A/D adj 4600 ASL excluding Edmonton TCA (CAR 602.98) (Refer to Edmonton VTPC)
<b>PRO</b>	For VFR routes see Edmonton VTPC or as directed by ATC.
<b>CAUTION</b>	Shallow water throughout lake, mud bottom and rocks close to surface in areas. 7000 lb acft will drag dock or moorings in 20 mph wind. 20 mph wind causes water depth of 1ft. Mid lake rock shoals marked with obst buoys. Adj land aprt circuit tfc in immediate vic. Check NOTAM. A/D has been clsd most months due to low water levels.

### EDMUNDSTON (MADAWASKA RIVER) NB

CMA8

<b>REF</b>	N47 29 11 W68 28 25 9NNW 16°W (2024) UTC-4(3) Elev 489' A5002 A5003
<b>OPR</b>	Madawaska Airport Inc. 506-735-5222 Reg PN
<b>PF</b>	C-2,3
<b>FLT PLN</b>	<b>FIC</b> Québec 866-WXBRIEF or 866-GOMÉTÉO (Toll free within Canada) or 866-541-4105 (Toll free within Canada & USA)
<b>SERVICES</b>	
<b>FUEL</b>	100LL at adj A/D
<b>S</b>	4,5,6



<b>A/D DATA</b>	Open water May - mid Nov. Depth 15' mud bottom.
<b>COMM</b>	<b>ATF</b> UNICOM ltd hrs O/T tfc 122.8 5NM centered on Edmundston A/D adj W 3500 ASL
<b>CAUTION</b>	Only pilots familiar with the lcl area should use this aprt dur hrs of darkness due to surrounding high terrain.