

---

# FLIGHT PLAN & SITE SURVEY

---

A 155-4139 WINDY WEST R.C. CLUB- SERVUS SPORTS  
CENTRE

April 29, 2026



**IMPORTANT NOTICE**

Please ensure you have received all required authorizations prior to flight. This Site Survey was created using RPAS Wilco. The user accepts all responsibility for the accuracy of the information.

Terms & Conditions: [rpaswilco.com/#tnc](https://rpaswilco.com/#tnc)

# Mission Information

A 155-4139 WINDY WEST R.C. CLUB- SERVUS SPORTS CENTRE

## FLIGHT DETAILS

Reference No:	<b>MAAC-155-4139</b>
Project Name:	<b>WINDY WEST R.C. CLUB</b>
Pilot Name:	<b>MAAC</b>
Pilot Certificate:	
Mission Type:	<b>VLOS</b>
Flight Start:	<b>April 29, 2026 04:26 PM</b>
Flight End:	<b>April 29, 2026 05:26 PM</b>

## LOCATION DETAILS

Flight Address:	<b>SERVUS SPORTS CENTRE</b>
Latitude:	<b>49° 39' 57.46" N ( 49.666 )</b>
Longitude:	<b>112° 48' 20.01" W ( -112.806 )</b>
Altitude / Radius:	<b>400 ft / 926.0 m ( 0.5 nm)</b>
Classification:	<b>CONTROLLED</b>
FIR / Contact:	<b>CZEG / 780-890-8397</b>

### NOTES

Your flight is in controlled airspace.

If your RPAS is > 250g, please obtain RPAS Flight Authorization using the NavDrone app or by contacting NavCanada. (CARs 901.71)





## REPORT CONTENTS

Site Survey • Obstacles (if available) • Nearby Aerodromes • Canadian Aviation Regulations • GFA • Aerodrome Supplements • METAR & TAF • NOTAMS • CFS

# Flight Map & MODEL Details

MISSION LOCATION SURVEY

## MISSION LOCATION DETAILS

ROLE	LATITUDE	LONGITUDE
 MODEL	49° 39' 57.46" N 49.666	112° 48' 20.01" W -112.806
 Pilot		
 Payload Op.		
 Observer		

# Airspace Classification

MISSION LOCATION SURVEY

## AIRSPACE MAP



## OVERLYING AIRSPACES

Class	Name	Floor	Ceiling
E	Lethbridge, AB [CZ]	SFC	3000GND
E	Lethbridge, AB [TA]	700AGL	18000MSL
E	Lethbridge, AB a) [CAE]	2200AGL	18000MSL
E	V300 VHF/UHF Airway	2200AGL	18000MSL
E	T628 Fixed RNAV Route	2200AGL	18000MSL
E	T688-2 Fixed RNAV Route	2200AGL	18000MSL
B	Lethbridge, AB b) [CAE]	12500MSL	18000MSL

## NEAREST AERODROMES & DISTANCE FROM OPERATION

LETHBRIDGE (CYQL - AERODROME - Cert)	Lat: 49.63	Long: -112.799	4.026KM	2.17NM	S
LETHBRIDGE (CHINOOK REGIONAL HOSPITAL) (CLH4 - HELIPORT - Cert)	Lat: 49.686	Long: -112.817	2.376KM	1.28NM	N
LETHBRIDGE (TAYLOR FIELD) (CTF6 - AERODROME - Reg)	Lat: 49.716	Long: -112.75	6.851KM	3.7NM	NE

## ALBERTA

## AERODROME / FACILITY DIRECTORY

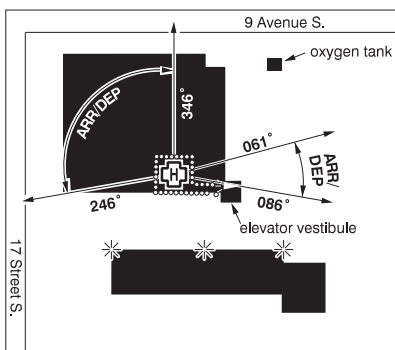
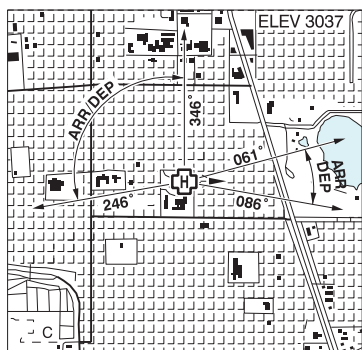
## LETHBRIDGE AB

CYQL

<b>REF</b>	N49 37 49 W112 47 59 4SSE 14°E (2014) UTC-7(6) Elev 3049' A5005 LO2 HI3 CAP	
<b>OPR</b>	City of Lethbridge 403-329-4466 12-08Z± Cert Ldg fees	
<b>PF</b>	A-1,3,6 C-2,4,5	
<b>CUST</b>	AOE/CAN	
<b>FLT PLN</b>	<b>FIG</b> Edmonton 866-WXBRIEF (Toll free within Canada) or 866-541-4102 (Toll free within Canada & USA) <b>ACC</b> Edmonton IFR 888-358-7526 <b>WX</b> METAR 1245-0545Z± O/T METAR AUTO (see COMM). TAF H24, issue times: 00, 06, 12, 18Z WxCam	
<b>SERVICES</b>	Call out chg may be levied for one or more svcs	
<b>FUEL</b>	100LL, JA-1 (FSII avbl), SP 14-04Z± O/T PN	
<b>OIL</b>	All	
<b>S</b>	1,3,4,5,6	
<b>SUP FL</b>	D & A-ice, HPOX	
<b>JASU</b>	Elect start 10/15	
<b>PVT ADV</b>	World Fuel (Southern Aero) 123.4 403-328-7879; Airwest 130.75 403-328-4488	
<b>MIL CON</b>	Air West Flight Support 403-328-4488	
<b>RWY DATA</b>	Rwy 06(056°)/24(236°) 6500x200 ASPH Rwy 24 up 0.52% Rwy 13(126°)/31(306°) 5500x150 ASPH	
<b>RWY CERT</b>	Rwy 06/24 AGN IIIB Rwy 13/31 AGN IIIA	
<b>APRON</b>	Apron I: Rstd to sked commercial tfc only. Prkg stands require marshalling. PPR for exceptions.	
<b>RCR</b>	Opr 12-08Z± O/T 2 hr PN ctc 403-330-8247 CRFI, PCN. Call out chgs may apply to non-sked tfc.	
<b>LIGHTING</b>	06-AN(TE HI) P2, 24-AO(TE HI) P2, 13-AO(TE ME) P2, 31-AO(TE ME) P2 ARCAL-121.0 type K when FSS clsd	
<b>COMM</b>	<b>RADIO</b> 121.0 PTC avbl (E) 1245-0545Z± (emerg only 403-317-4540) <b>RCO</b> Edmonton rdo 123.475 (FISE) 126.7 (bcst) <b>ATIS</b> 124.4 1245-0545Z± <b>MF</b> rdo ltd hrs O/T tfc 121.0 5NM 6000 ASL (CAR 602.98) <b>PAL</b> Edmonton Ctr 132.75 265.2 <b>AWOS</b> 124.4 0545-1245Z±	
<b>NAV</b>	<b>VOR/DME</b> YQL 115.7 Ch 104 N49 38 04 W112 40 04 (3071') <b>ILS</b> IQL 109.5 (Rwy 06)	

**LETHBRIDGE (CHINOOK REGIONAL HOSP) AB (Heli)**

**CLH4**



<b>REF</b>	N49 41 09 W112 49 00 Adj 14°E (2015) UTC-7(6) Elev 3037' A5005
<b>OPR</b>	Alberta Health Services 403-388-6142 Cert NVIS OPS AUTH PPR
<b>PF</b>	A-1,4 C-2,3,5,6
<b>FLT PLN</b>	
<b>    FIC</b>	Edmonton 866-WXBRIEF (Toll free within Canada) or 866-541-4102 (Toll free within Canada & USA)
<b>    ACC</b>	Edmonton IFR 888-358-7526
<b>HELI DATA</b>	FATO 86' dia non-supporting TLOF 59' x 59' CONC Safety Area 115' dia Rooftop heli 17,000 lbs Max heli overall length 57.4' (CAR 602.96)
<b>    RCR</b>	Opr
<b>LIGHTING</b>	RY(ME) PN
<b>COMM</b>	
<b>    RADIO</b>	121.0 (E) 1245-0545Z† (emergency only 403-317-4540)
<b>    RCO</b>	Edmonton rdo 123.475 (FISE) 126.7 (bcst)
<b>    ATIS</b>	124.4 13-0545Z† (at Lethbridge A/D)
<b>    MF</b>	rdo ltd hrs O/T tfc 121.0 5NM centred on Lethbridge A/D 3.4NM SSE 6000 ASL (CAR 602.98)
<b>PRO</b>	Arr/dep 061° to 086° and 246° to 346° fr heli (H1) (CAR 602.96).
<b>CAUTION</b>	Elevated penthouse with lgtd WDI aprx 80° E of pad. Lgtd stacks aprx 230' NE of pad. Hosp S of heli marked with lgt.

## ALBERTA

## AERODROME / FACILITY DIRECTORY

## LETHBRIDGE (TAYLOR FIELD) AB

CTF6

<b>REF</b>	N49 42 58 W112 45 02 3.8NE 13°E (2016) UTC-7(6) Elev 2980' A5005	
<b>OPR</b>	Kimberly Taylor 403-394-9906 Fax 403-206-7773 Reg PPR	
<b>PF</b>	B-1 C-2,3,4,5,6	
<b>FLT PLN</b>		
<b>FIG</b>	Edmonton 866-WXBRIEF (Toll free within Canada) or 866-541-4102 (Toll free within Canada & USA)	
<b>SERVICES</b>		
<b>S</b>	7	
<b>RWY DATA</b>	Rwy 08(077°)/26(257°) 2600x100 GRASS Thld 08 displ 128' Rwy 08 down 0.5%	
<b>RCR</b>	APM 403-394-9906 Ltd win maint	
<b>COMM</b>		
<b>ATF</b>	tfc 123.2 5NM 6000 ASL excluding Lethbridge CZ	
<b>CAUTION</b>	P-line on apch to Rwy 08.	