

---

# FLIGHT PLAN & SITE SURVEY

---

B 209-5455 FREDERICTON MODEL AIRCRAFT CLUB-  
MACTAQUAC, FLOAT FLY SITE - CAUSEWAY

April 29, 2026



**IMPORTANT NOTICE**

Please ensure you have received all required authorizations prior to flight. This Site Survey was created using RPAS Wilco. The user accepts all responsibility for the accuracy of the information.

Terms & Conditions: [rpaswilco.com/#tnc](https://rpaswilco.com/#tnc)

# Mission Information

B 209-5455 FREDERICTON MODEL AIRCRAFT CLUB- MACTAQUAC, FLOAT FLY SITE - CAUSEWAY

## FLIGHT DETAILS

Reference No:	<b>MAAC-209-5455</b>
Project Name:	<b>FREDERICTON MODEL AIRCRAFT CLUB</b>
Pilot Name:	<b>MAAC</b>
Pilot Certificate:	
Mission Type:	<b>VLOS</b>
Flight Start:	<b>April 29, 2026 07:28 PM</b>
Flight End:	<b>April 29, 2026 08:28 PM</b>

## LOCATION DETAILS

Flight Address:	<b>MACTAQUAC, FLOAT FLY SITE - CAUSEWAY</b>
Latitude:	<b>45° 58' 33.06" N ( 45.976 )</b>
Longitude:	<b>66° 53' 27.87" W ( -66.891 )</b>
Altitude / Radius:	<b>400 ft / 926.0 m ( 0.5 nm)</b>
Classification:	<b>UNCONTROLLED</b>
FIR / Contact:	<b>CZQM / 506-867-7173</b>





## REPORT CONTENTS

Site Survey • Obstacles (if available) • Nearby Aerodromes • Canadian Aviation Regulations • GFA • Aerodrome Supplements • METAR & TAF • NOTAMs • CFS

# Flight Map & MODEL Details

MISSION LOCATION SURVEY

## MISSION LOCATION DETAILS

ROLE	LATITUDE	LONGITUDE
 MODEL	45° 58' 33.06" N 45.976	66° 53' 27.87" W -66.891
 Pilot		
 Payload Op.		
 Observer		

# Airspace Classification

MISSION LOCATION SURVEY

## AIRSPACE MAP



## OVERLYING AIRSPACES

Class	Name	Floor	Ceiling
E	T739-3 Fixed RNAV Route	2200AGL	18000MSL
E	T698-2 Fixed RNAV Route	2200AGL	18000MSL

## NEAREST AERODROMES & DISTANCE FROM OPERATION

WEYMAN AIRPARK (CCG3 - AERODROME - Reg)	Lat: 46.038	Long: -66.859	7.341KM	3.96NM	N
SCOTTSFIELD AIRPARK (CCF9 - AERODROME - Reg)	Lat: 45.96	Long: -67.095	15.859KM	8.56NM	W
FREDERICTON (RCMP) (CRC2 - HELIPORT - Reg)	Lat: 45.932	Long: -66.667	17.996KM	9.72NM	E

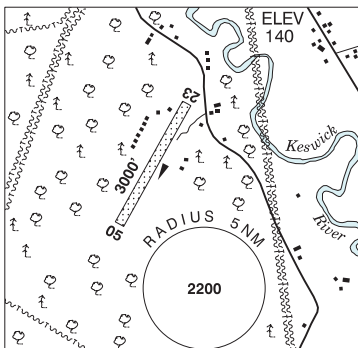
**NEW BRUNSWICK**

**AERODROME / FACILITY DIRECTORY**

**WEYMAN AIRPARK NB**

**CCG3**

<b>REF</b>	N46 02 15 W66 51 32 17°W (2015) UTC-4(3) Elev 140' A5003
<b>OPR</b>	David Bradley 506-450-4087 Reg PPR
<b>PF</b>	B-1 C-2 D-3,4,5,6
<b>FLT PLN</b>	<p><b>FIC</b> London 866-WXBRIEF (Toll free within Canada) or 866-541-4104 (Toll free within Canada &amp; USA)</p> <p><b>ACC</b> (IFR only) Moncton 506-867-7177 or 866-480-8200.</p>
<b>RWY DATA</b>	Rwy 05/23 3000x80 SAND/GRVL/chip seal
<b>RCR</b>	Opr No win maint
<b>COMM</b>	
<b>ATF</b>	tfc 123.2 5NM 3100 ASL
<b>CAUTION</b>	Glider activity Apr 15-Dec 15. Rwy may be soft during thaw. Scottfield Airpark aprx 12NM W, ATF 123.2.



## NEW BRUNSWICK

## AERODROME / FACILITY DIRECTORY

## SCOTTSFIELD AIRPARK NB

CCF9

<b>REF</b>	N45 57 37 W67 05 43 17°W (2015) UTC-4(3) Elev 600' A5003	
<b>OPR</b>	Ernie McLean 506-575-1910/8615 506-260-2932 Reg	
<b>PF</b>	B-1 C-2,3 D-3,4,5	
<b>FLT PLN</b>	<p><b>FIC</b> London 866-WXBRIEF (Toll free within Canada) or 866-541-4104 (Toll free within Canada &amp; USA)</p> <p><b>ACC</b> (IFR only) Moncton 506-867-7177 or 866-480-8200.</p>	
<b>SERVICES</b>	<p><b>OIL</b> 15W50</p> <p><b>S</b> 4,5</p>	
<b>RWY DATA</b>	Rwy 05/23 2500x100 GRASS	
<b>RCR</b>	Opr No win maint First 400' each rwy soft in spring/fall	
<b>COM</b>		
<b>ATF</b>	tfc 123.2 5NM 3600 ASL	
<b>CAUTION</b>	Weyman Airpark aprx 12NM E, ATF 123.2.	

## NEW BRUNSWICK

## AERODROME / FACILITY DIRECTORY

## FREDERICTON (RCMP) NB (Heli)

CRC2

<b>REF</b>	N45 55 54 W66 40 00 Adj 18°W (2014) UTC-4(3) Elev 369' A5003	
<b>OPR</b>	RCMP 506-451-6050 Reg PPR	
<b>FLT PLN</b>		
<b>FIC</b>	London 866-WXBRIEF (Toll free within Canada) or 866-541-4104 (Toll free within Canada & USA)	
<b>ACC</b>	(IFR only) Moncton 506-867-7177 or 866-480-8200.	
<b>HELI DATA</b>	FATO/TLOF 77' x 77' ASPH	
<b>LIGHTING</b>	RF(FL) DR(LO) Arr/dep 150° fr heli	
<b>COMM</b>		
<b>ATF</b>	tfc 123.2 5NM 3400 ASL excluding Fredericton Intl CZ	
<b>PRO</b>	Arr/dep 150° & 313° fr heli. Ctc Fredericton TWR 119.0 1045-0345Z± O/T Saint John rdo 119.0 prior to arr/dep to advise intentions.	