

---

# FLIGHT PLAN & SITE SURVEY

---

B 616-5760 LES AILES DU MADAWASKA- Verret Ward SVC  
CTR

April 29, 2026



**IMPORTANT NOTICE**

Please ensure you have received all required authorizations prior to flight. This Site Survey was created using RPAS Wilco. The user accepts all responsibility for the accuracy of the information.

Terms & Conditions: [rpaswilco.com/#tnc](https://rpaswilco.com/#tnc)

# Mission Information

B 616-5760 LES AILES DU MADAWASKA- VERRET WARD SVC CTR

## FLIGHT DETAILS

Reference No:	<b>MAAC-616-5760</b>
Project Name:	<b>LES AILES DU MADAWASKA</b>
Pilot Name:	<b>MAAC</b>
Pilot Certificate:	
Mission Type:	<b>VLOS</b>
Flight Start:	<b>April 29, 2026 08:17 PM</b>
Flight End:	<b>April 29, 2026 09:17 PM</b>

## LOCATION DETAILS

Flight Address:	<b>Verret Ward SVC CTR</b>
Latitude:	<b>47° 20' 56.40" N ( 47.349 )</b>
Longitude:	<b>68° 22' 44.40" W ( -68.379 )</b>
Altitude / Radius:	<b>400 ft / 926.0 m ( 0.5 nm)</b>
Classification:	<b>UNCONTROLLED</b>
FIR / Contact:	<b>CZUL / 514-633-3365</b>





## REPORT CONTENTS

Site Survey • Obstacles (if available) • Nearby Aerodromes • Canadian Aviation Regulations • GFA • Aerodrome Supplements • METAR & TAF • NOTAMs • CFS

# Flight Map & MODEL Details

MISSION LOCATION SURVEY

## MISSION LOCATION DETAILS

ROLE	LATITUDE	LONGITUDE
 MODEL	47° 20' 56.40" N 47.349	68° 22' 44.40" W -68.379
 Pilot		
 Payload Op.		
 Observer		

# Airspace Classification

MISSION LOCATION SURVEY

## AIRSPACE MAP



## OVERLYING AIRSPACES

Class	Name	Floor	Ceiling
E	3.6.1-22 [TA]	700AGL	18000MSL

## NEAREST AERODROMES & DISTANCE FROM OPERATION

EDMUNDSTON (MADAWASKA RIVER) (CMA8 - WATERDROME - Reg)	Lat: 47.486	Long: -68.474	16.827KM	9.09NM	NW
EDMUNDSTON (CYES - AERODROME - Reg)	Lat: 47.49	Long: -68.482	17.489KM	9.44NM	NW
ST. LEONARD (CYSL - AERODROME - Reg)	Lat: 47.157	Long: -67.836	46.21KM	24.95NM	SE

# CANADA WATER AERODROME SUPPLEMENT

Effective 0901Z 19 March 2026 to 0901Z 18 February 2027

## B52 AERODROME/FACILITY DIRECTORY

### EDMONTON / COOKING LAKE AB

CEE7

<b>REF</b>	N53 25 22 W113 06 16 15.7ESE 15°E (2013) UTC-7(6) Elev 2419' VTA A5015	
<b>OPR</b>	Cooking Lake Condominium Assn 780-964-2272 Reg	
<b>PF</b>	B-1 D-2,3,4,5,6	
<b>FLT PLN</b>	<b>FIC</b> Edmonton 780-890-8386 or Edmonton 866-WXBRIEF (Toll free within Canada) or 866-541-4102 (Toll free within Canada & USA)	
<b>SERVICES</b>		
<b>FUEL</b>	100LL Float Planes must be amphibious to access pumps	
<b>OIL</b>	All	
<b>S</b>	5	
<b>A/D DATA</b>	Open water mid May-Oct. Normal depth 2-4', soft clay bottom. Numerous sand bars. No docks or moorings avbl due to low water levels.	
<b>COMM</b>	<b>MF</b> tfc 123.35 5NM centred on Cooking Lake land A/D adj 4600 ASL excluding Edmonton TCA (CAR 602.98) (Refer to Edmonton VTPC)	
<b>PRO</b>	For VFR routes see Edmonton VTPC or as directed by ATC.	
<b>CAUTION</b>	Shallow water throughout lake, mud bottom and rocks close to surface in areas. 7000 lb acft will drag dock or moorings in 20 mph wind. 20 mph wind causes water depth of 1ft. Mid lake rock shoals marked with obst buoys. Adj land aprt circuit tfc in immediate vic. Check NOTAM. A/D has been clsd most months due to low water levels.	

### EDMUNDSTON (MADAWASKA RIVER) NB

CMA8

<b>REF</b>	N47 29 11 W68 28 25 9NNW 16°W (2024) UTC-4(3) Elev 489' A5002 A5003	
<b>OPR</b>	Madawaska Airport Inc. 506-735-5222 Reg PN	
<b>PF</b>	C-2,3	
<b>FLT PLN</b>	<b>FIC</b> Québec 866-WXBRIEF or 866-GOMÉTÉO (Toll free within Canada) or 866-541-4105 (Toll free within Canada & USA)	
<b>SERVICES</b>		
<b>FUEL</b>	100LL at adj A/D	
<b>S</b>	4,5,6	
<b>A/D DATA</b>	Open water May - mid Nov. Depth 15' mud bottom.	
<b>COMM</b>	<b>ATF</b> UNICOM ltd hrs O/T tfc 122.8 5NM centered on Edmundston A/D adj W 3500 ASL	
<b>CAUTION</b>	Only pilots familiar with the lcl area should use this aprt dur hrs of darkness due to surrounding high terrain.	

# CANADA WATER AERODROME SUPPLEMENT

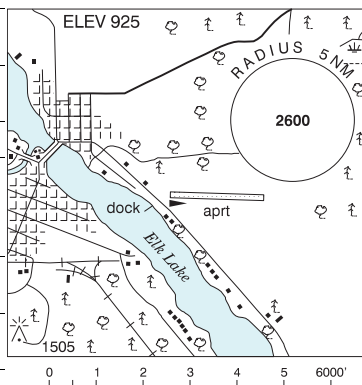
Effective 0901Z 19 March 2026 to 0901Z 18 February 2027

AERODROME/FACILITY DIRECTORY B53

## ELK LAKE ON

CNV5

<b>REF</b>	N47 43 38 W80 19 23 Adj E 12°W UTC-5(4) Elev 925' A5001 A5009
<b>OPR</b>	Karl Wettlaufer 905-691-4466 Reg PPR
<b>PF</b>	B-1 D-2,3,5 at adj land A/D
<b>FLT PLN</b>	<b>FIC</b> London 866-WXBRIEF (Toll free within Canada) or 866-541-4104 (Toll free within Canada & USA)
<b>SERVICES</b>	<b>S</b> 5
<b>A/D DATA</b>	Open water May-mid Nov. Depth 4', mooring.



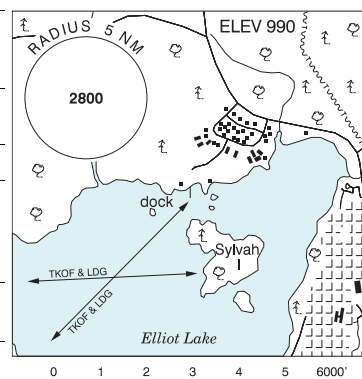
**COMM**  
**ATF** tfc 123.2 5NM 3900 ASL

**CAUTION** Lgtd twr 1505 ASL 1.2NM SW. Adj land A/D.

## ELLIOT LAKE ON

CGB5

<b>REF</b>	N46 23 54 W82 40 17 1.1NW 9°W (2021) UTC-5(4) Elev 990' A5000 A5001
<b>OPR</b>	Glassy Bay Outfitters 705-843-1531 Reg PPR
<b>PF</b>	C-2,3,4,5
<b>FLT PLN</b>	<b>FIC</b> London 866-WXBRIEF (Toll free within Canada) or 866-541-4104 (Toll free within Canada & USA)
<b>SERVICES</b>	<b>S</b> 1,2,3,4,5
<b>A/D DATA</b>	Open water mid May-end Oct. Shallow area aprx 1' deep 20' fr centre dock, marked with buoy.



**COMM**  
**ATF** tfc 123.0 5NM 4100 ASL

**PRO** Right hand circuits for westbound and southbound tkofs & ldgs (CAR 602.96).

**CAUTION** Unlgtd twr 1115 ASL (115 AGL) aprx 1NM E. Lgtd twr 1600 ASL (200 AGL) aprx 2NM N. Multiple twrs in town S of A/D. Public beach S side of lake. Boat launch E of dock. Elliot Lake Muni A/D aprx 5NM SE.

## NEW BRUNSWICK

## AERODROME / FACILITY DIRECTORY

## EDMUNDSTON NB

CYES

<b>REF</b>	N47 29 24 W68 28 54 9NW 18°W (2014) UTC-4(3) Elev 498' A5002 LO7 LO8 CAP	
<b>OPR</b>	Aéroport Madawaska Airport Inc 506-735-5222 Reg	
<b>PF</b>	A-1 C-2 D-3,4,5,6	
<b>CUST</b>	AOE/15 888-226-7277	
<b>FLT PLN</b>	<p><b>FIC</b> (bil) Québec 866-WXBRIEF or (French) 866-GOMÉTÉO (Toll free within Canada) or 866-541-4105 (Toll free within Canada &amp; USA). Fit Plns by Fax 418-871-4906 &amp; include phone numbers where pilot can be reached prior to dep.</p> <p><b>ACC</b> (IFR only) Montréal 514-633-3211 or 800-633-1353.</p>	
<b>SERVICES</b>	<p><b>FUEL</b> 100LL, JA-1 10-19Z† Mon-Fri O/T ctc opr Call out chg may be levied</p> <p><b>OIL</b> All</p>	
<b>RWY DATA</b>	Rwy 16(152°)/34(332°) 4562x75 ASPH AGN IIIA	
<b>RCR</b>	Opr PN for win maint	
<b>LIGHTING</b>	16-(TE LO) AP, 34-(TE LO) AP ARCAL-122.8 type J	
<b>COMM</b>	<p><b>ATF</b> UNICOM ltd hrs O/T tfc 122.8 5NM 3500 ASL</p>	
<b>PRO</b>	Rgt hand circuits Rwy 34 (CAR 602.96). Acft that cancel IFR in USA airspace and are unable to file a VFR Fit Pln, must cancel the SAR portion of their IFR Fit Pln for CYES with CZUL ACC at 514-633-3023.	
<b>CAUTION</b>	Only pilots familiar with the lcl area should use this aprt dur hrs of darkness due to surrounding high terrain.	

**NEW BRUNSWICK**

**AERODROME / FACILITY DIRECTORY**

**ST. LEONARD NB**

**CYSL**

<b>REF</b>	N47 09 26 W67 50 11 4SE 18°W (2012) UTC-4(3) Elev 794' A5002 A5003 LO8 HI6 CAP
<b>OPR</b>	JD Irving Ltd 506-632-7777 Reg PPR
<b>PF</b>	A-1 C-2,3,4,5,6
<b>FLT PLN</b>	
<b>FIC</b>	(bil) Québec 866-WXBRIEF or 866-GOMÉTÉO (Toll free within Canada) or 866-541-4105 (Toll free within Canada & USA). Flt Plns by Fax 418-871-4906 & include phone numbers where pilot can be reached prior to dep.
<b>ACC</b>	(IFR only) Moncton 506-867-7177 or 866-480-8200.
<b>RWY DATA</b>	Rwy 18(174°)/36(354°) 5026x100 ASPH AGN IIIA
<b>RCR</b>	Opr CRFI, Ltd win maint. PCN
<b>LIGHTING</b>	18-AO(TE ME) AP, 36-AS(TE ME) AP ARCAL-122.7 type K
<b>COMM</b>	
<b>DRCO</b>	(bil) Québec rdo 126.7 (FISE)
<b>ATF</b>	tfc 122.7 5NM 3800 ASL

