
FLIGHT PLAN & SITE SURVEY

B 210-4230 NORTHUMBERLAND R/C MODELERS- NRCM
OUTDOOR FIELD

April 29, 2026



IMPORTANT NOTICE

Please ensure you have received all required authorizations prior to flight. This Site Survey was created using RPAS Wilco. The user accepts all responsibility for the accuracy of the information.

Terms & Conditions: rpswilco.com/#tnc

Mission Information

B 210-4230 NORTHUMBERLAND R/C MODELERS- NRCM OUTDOOR FIELD

FLIGHT DETAILS

Reference No:	MAAC-210-4230
Project Name:	NORTHUMBERLAND R/C MODELERS
Pilot Name:	MAAC
Pilot Certificate:	
Mission Type:	VLOS
Flight Start:	April 29, 2026 07:28 PM
Flight End:	April 29, 2026 08:28 PM

LOCATION DETAILS

Flight Address:	NRCM OUTDOOR FIELD
Latitude:	45° 34' 37.90" N (45.577)
Longitude:	62° 36' 57.20" W (-62.616)
Altitude / Radius:	400 ft / 926.0 m (0.5 nm)
Classification:	RESTRICTED
FIR / Contact:	CZQM / 506-867-7173

NOTES

Your flight is in restricted airspace.
Please obtain approval from controlling agency found in the DAH.





REPORT CONTENTS

Site Survey • Obstacles (if available) • Nearby Aerodromes • Canadian Aviation Regulations • GFA • Aerodrome Supplements • METAR & TAF • NOTAMs • CFS

Flight Map & MODEL Details

MISSION LOCATION SURVEY

MISSION LOCATION DETAILS

ROLE	LATITUDE	LONGITUDE
 MODEL	45° 34' 37.90" N 45.577	62° 36' 57.20" W -62.616
 Pilot		
 Payload Op.		
 Observer		

Airspace Classification

MISSION LOCATION SURVEY

AIRSPACE MAP



OVERLYING AIRSPACES

Class	Name	Floor	Ceiling
F	CYR 6.4.0-9 NORTHEAST NOVA SCOTIA CORRECTIONAL FACILITY, NS	SFC	1300MSL

NEAREST AERODROMES & DISTANCE FROM OPERATION

TRENTON (CYTN - AERODROME - Reg)	Lat: 45.612	Long: -62.621	3.891KM	2.1NM	N
THORBURN (CCZ5 - AERODROME - Reg)	Lat: 45.561	Long: -62.595	2.426KM	1.31NM	SE
NEW GLASGOW (ABERDEEN HOSPITAL) (CNG2 - HELIPORT - Reg)	Lat: 45.572	Long: -62.644	2.263KM	1.22NM	W

NOVA SCOTIA

AERODROME / FACILITY DIRECTORY

TRENTON NS

CYTN

REF	N45 36 43 W62 37 16 Adj E 18°W (2013) UTC-4(3) Elev 319' A5003 LO8 HI6 CAP	
OPR	Trenton Airport Ltd 902-752-9348/ 754-9385 Reg Ldg fees	
PF	B-1 C-2,3,4,5,6	
CUST	AOE/CAN	
FLT PLN		
FIC	London 866-WXBRIEF (Toll free within Canada) or 866-541-4104 (Toll free within Canada & USA)	
ACC	(IFR only) Moncton 506-867-7177 or 866-480-8200	
WX	WxCam	
SERVICES	Call out chg may be levied.	
FUEL	100LL, JA-1 12-21Z± Mon-Fri O/T ctc opr	
RWY DATA	Rwy 06(064°)/24(244°) 5377x145 ASPH Rwy 06 up 0.58% first 1400' Rwy 24 up 1.79% first 3978' AGN IIIA	
RCR	Opr Ltd win maint PN	
LIGHTING	06-AS(ME) AP, 24-AS(ME) P1 ARCAL-122.8 type K	
COMM		
ATF	UNICOM (AU) 122.8 12-21Z± Mon-Fri O/T tfc 122.8 5NM 3300 ASL	
PAL	Moncton Ctr 135.3 135.65 May not be receivable on ground	

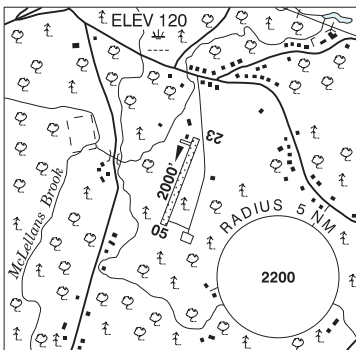
NOVA SCOTIA

AERODROME / FACILITY DIRECTORY

THORBURN NS

CCZ5

REF	N45 33 38 W62 35 41 2W 18°W (2015) UTC-4(3) Elev 120' A5003
OPR	Scotia Pine 902-922-2470 Reg
PF	C-1,2,3,4,5,6
FLT PLN	
FIC	London 866-WXBRIEF (Toll free within Canada) or 866-541-4104 (Toll free within Canada & USA)
ACC	(IFR only) Moncton 506-867-7177 or 866-480-8200.
SERVICES	
S	4
RWY DATA	Rwy 05/23 2000x40 GRVL
RCR	Opr Ltd win maint
COMM	
ATF	tfc 122.8 5NM 3100 ASL
CAUTION	Deep ditch 100' fr button 05. High trees on apch to Rwy 05.



NOVA SCOTIA

AERODROME / FACILITY DIRECTORY

NEW GLASGOW (ABERDEEN HOSP) NS (Heli)

CNG2

REF	N45 34 20 W62 38 39 Adj E 18°W (2014) UTC-4(3) Elev 77' A5003	
OPR	Aberdeen Hospital 902-752-7600 Ext 4531 Reg PPR	
FLT PLN		
FIC	London 866-WXBRIEF (Toll free within Canada) or 866-541-4104 (Toll free within Canada & USA)	
ACC	(IFR only) Moncton 506-867-7177 or 866-480-8200.	
HELI DATA	79 x 79 Rstd to heli max length 52.5'	
LIGHTING	RY(LO) FL(LO)	
COMM		
ATF	tfc 122.8 5NM 3100 ASL	
PRO	Arr/dep btwn 290°-360° fr heli	
CAUTION	Trenton 2.5NM N. Thorburn 2NM ESE.	