
FLIGHT PLAN & SITE SURVEY

B 30-5189 SAINT JOHN MODEL FLYING CLUB- ACADIAN
SEAPLANTS- PENNFIELD RIDGE

April 29, 2026



IMPORTANT NOTICE

Please ensure you have received all required authorizations prior to flight. This Site Survey was created using RPAS Wilco. The user accepts all responsibility for the accuracy of the information.

Terms & Conditions: rpaswilco.com/#tnc

Mission Information

B 30-5189 SAINT JOHN MODEL FLYING CLUB- ACADIAN SEAPLANTS- PENNFIELD RIDGE

FLIGHT DETAILS

Reference No:	MAAC-30-5189
Project Name:	SAINT JOHN MODEL FLYING CLUB
Pilot Name:	MAAC
Pilot Certificate:	
Mission Type:	VLOS
Flight Start:	April 29, 2026 07:19 PM
Flight End:	April 29, 2026 08:19 PM

LOCATION DETAILS

Flight Address:	ACADIAN SEAPLANTS- PENNFIELD RIDGE
Latitude:	45° 7' 52.45" N (45.131)
Longitude:	66° 41' 51.49" W (-66.698)
Altitude / Radius:	400 ft / 926.0 m (0.5 nm)
Classification:	UNCONTROLLED
FIR / Contact:	CZQM / 506-867-7173





REPORT CONTENTS

Site Survey • Obstacles (if available) • Nearby Aerodromes • Canadian Aviation Regulations • GFA • Aerodrome Supplements • METAR & TAF • NOTAMs • CFS

Flight Map & MODEL Details

MISSION LOCATION SURVEY

MISSION LOCATION DETAILS

ROLE	LATITUDE	LONGITUDE
 MODEL	45° 7' 52.45" N 45.131	66° 41' 51.49" W -66.698
 Pilot		
 Payload Op.		
 Observer		

Airspace Classification

MISSION LOCATION SURVEY

AIRSPACE MAP



OVERLYING AIRSPACES

No Airspace Info Available

NEAREST AERODROMES & DISTANCE FROM OPERATION

ST. STEPHEN (CCS3 - AERODROME - Reg)	Lat: 45.207	Long: -67.249	44.037KM	23.78NM	W
GRAND MANAN (CCN2 - AERODROME - Reg)	Lat: 44.713	Long: -66.797	47.159KM	25.46NM	S
SAINT JOHN (SAINT JOHN REGIONAL HOSPITAL) (CSN6 - HELIPORT - Cert)	Lat: 45.302	Long: -66.088	51.389KM	27.75NM	E

NEW BRUNSWICK

AERODROME / FACILITY DIRECTORY

ST. STEPHEN NB

CCS3

REF	N45 12 25 W67 14 59 1NE 17°W (2016) UTC-4(3) Elev 99' A5003 LO8 CAP	
OPR	Town 506-466-7717 Reg	
PF	B-1 C-2,3,4,5,6	
CUST	AOE/15 888-226-7277	
FLT PLN		
FIC	London 866-WXBRIEF (Toll free within Canada) or 866-541-4104 (Toll free within Canada & USA)	
ACC	(IFR only) Moncton 506-867-7177 or 866-480-8200.	
WX	WxCam	
SERVICES	12-21Z± 506-466-8853 O/T 506-466-1223 or 506-422-1903 PN	
FUEL OIL	100LL All	
RWY DATA	Rwy 13(133°)/31(313°) 2963x75 ASPH Rwy 13 down 0.37% AGN II	
RCR	Opr Ltd win maint.	
LIGHTING	13-(LO), 31-(LO) ARCAL-122.8 type J	
COMM		
ATF	UNICOM ltd hrs O/T tfc 122.8 5NM 3100 ASL	
PRO	Rgt hand circuits Rwy 31 (CAR 602.96)	
CAUTION	Obst twr 320 AGL 1.5NM SE. Parajumps May-Oct max alt 10,000 ASL.	

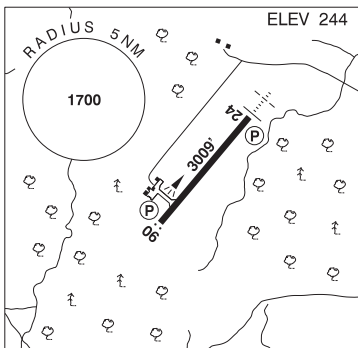
NEW BRUNSWICK

AERODROME / FACILITY DIRECTORY

GRAND MANAN NB

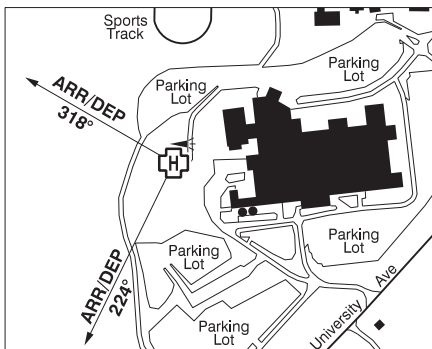
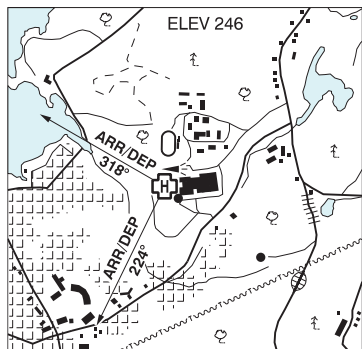
CCN2

REF	N44 42 48 W66 47 49 2NW 17°W (2013) UTC-4(3) Elev 244' A5003 LO8 CAP
OPR	Grand Manan Aprt Comsn 506-662-7059 Reg
PF	B-1 C-2,4,5,6
CUST	AOE/15 888-226-7277 1230-1600Z† Mon, Wed, Fri
FLT PLN	<p>FIC London 866-WXBRIEF (Toll free within Canada) or 866-541-4104 (Toll free within Canada & USA)</p> <p>ACC (IFR only) Moncton 506-867-7177 or 866-480-8200.</p> <p>WX AUTO 506-662-7125 H24 (see COMM)</p>
RWY DATA	Rwy 06(056°)/24(236°) 3009x75 ASPH Rwy 06 down 0.54% AGN IIIA
RCR	Opr Ltd win maint PN
LIGHTING	06-AS(TE ME) AP, 24-AR(TE ME) AP ARCAL-123.2 type K
COMM	<p>ATF tfc 123.2 5NM 3200 ASL</p> <p>AUTO 122.175</p>
CAUTION	Watch for wildlife on rwy.



SAINT JOHN (SAINT JOHN REGIONAL HOSPITAL) NB (Heli)

CSN6



REF	N45 18 08 W66 05 17 1.5N 18°W (2013) UTC-4(3) Elev 246' A5003
OPR	Saint John Regional Hospital Atlantic Health Sciences Corp 506-648-6614 Cert PPR
FLT PLN	
FIC	London 866-WXBRIEF (Toll free within Canada) or 866-541-4104 (Toll free within Canada & USA)
ACC	(IFR only) Moncton 506-867-7177 or 866-480-8200.
HELI DATA	FATO/TLOF 92' x 92' ASPH Safety Area 122' x 122' Max heli overall length 61' Rstd to medevac & govt use
RCR	Opr Ltd win maint
LIGHTING	RF(FL)
COMM	
RCO	London rdo 123.475 (FISE) 126.7 (bcst)
ATF	tfc 123.2 5NM 3300 ASL
PRO	Arr/dep 318° and 224° fr heli, slope 8% (H3)
CAUTION	Lgtd smokestack 377 ASL (126 AGL) 490' SE fr heli. Lgtd smokestack 405 ASL (205 AGL) aprx 440' SE fr heli. Lgtd windsock 149' NE fr heli.