
FLIGHT PLAN & SITE SURVEY

B 47-3915 SHUBENACADIE MODEL AVIATION SOCIETY-
Lynch Rd. Air FIELD

April 29, 2026



IMPORTANT NOTICE

Please ensure you have received all required authorizations prior to flight. This Site Survey was created using RPAS Wilco. The user accepts all responsibility for the accuracy of the information.

Terms & Conditions: rpaswilco.com/#tnc

Mission Information

B 47-3915 SHUBENACADIE MODEL AVIATION SOCIETY- LYNCH RD. AIR FIELD

FLIGHT DETAILS

| | |
|--------------------|--|
| Reference No: | MAAC-47-3915 |
| Project Name: | SHUBENACADIE MODEL AVIATION SOCIETY |
| Pilot Name: | MAAC |
| Pilot Certificate: | |
| Mission Type: | VLOS |
| Flight Start: | April 29, 2026 07:20 PM |
| Flight End: | April 29, 2026 08:20 PM |

LOCATION DETAILS

| | |
|--------------------|-------------------------------------|
| Flight Address: | Lynch Rd. Air FIELD |
| Latitude: | 45° 4' 33.70" N (45.076) |
| Longitude: | 63° 21' 43.90" W (-63.362) |
| Altitude / Radius: | 400 ft / 926.0 m (0.5 nm) |
| Classification: | UNCONTROLLED |
| FIR / Contact: | CZQM / 506-867-7173 |





REPORT CONTENTS

Site Survey • Obstacles (if available) • Nearby Aerodromes • Canadian Aviation Regulations • GFA • Aerodrome Supplements • METAR & TAF • NOTAMs • CFS

Flight Map & MODEL Details

MISSION LOCATION SURVEY

MISSION LOCATION DETAILS

| ROLE | LATITUDE | LONGITUDE |
|--|---------------------------|-----------------------------|
|  MODEL | 45° 4' 33.70" N 45.076 | 63° 21' 43.90" W -63.362 |
|  Pilot | | |
|  Payload Op. | | |
|  Observer | | |

Airspace Classification

MISSION LOCATION SURVEY

AIRSPACE MAP



OVERLYING AIRSPACES

| Class | Name | Floor | Ceiling |
|-------|-----------------------|----------|----------|
| B | Halifax, NS a) [TCA] | 12500MSL | 18000MSL |
| D | Halifax, NS c) [TCA] | 2900MSL | 12500MSL |
| E | T672 Fixed RNAV Route | 2200AGL | 18000MSL |
| E | Halifax, NS [TA] | 700AGL | 18000MSL |
| D | Halifax, NS b) [TCA] | 1700MSL | 2900MSL |
| E | T783 Fixed RNAV Route | 2200AGL | 18000MSL |
| E | T827 Fixed RNAV Route | 2200AGL | 18000MSL |

NEAREST AERODROMES & DISTANCE FROM OPERATION

| | | | | | |
|--|-------------|---------------|----------|---------|----|
| SHUBENACADIE (CSU4 - HELIPORT - Reg) | Lat: 45.093 | Long: -63.395 | 3.193KM | 1.72NM | NW |
| STANFIELD INTL (CYHZ - AERODROME - Cert) | Lat: 44.879 | Long: -63.51 | 24.802KM | 13.39NM | SW |
| PACES LAKE (CPL5 - WATERDROME - Reg) | Lat: 44.82 | Long: -63.214 | 30.765KM | 16.61NM | S |

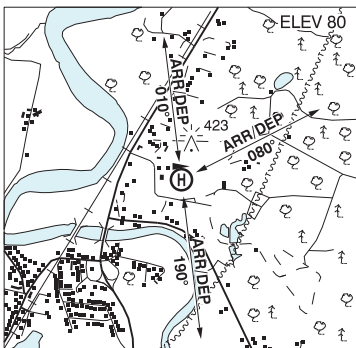
NOVA SCOTIA

AERODROME / FACILITY DIRECTORY

SHUBENACADIE NS (Heli)

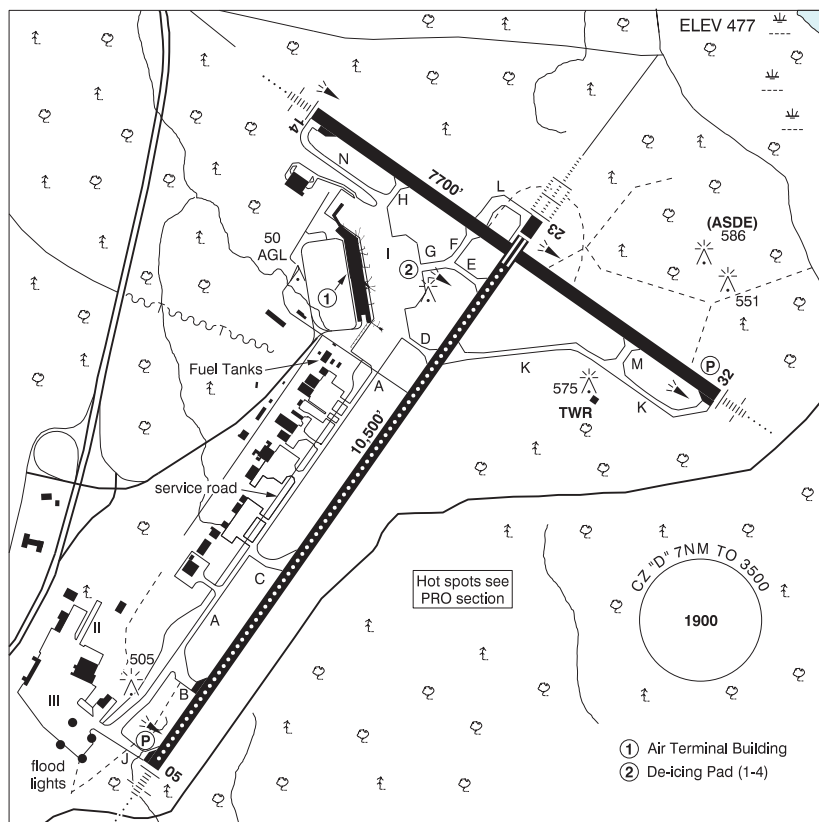
CSU4

| | |
|------------------|---|
| REF | N45 05 36 W63 23 43 Adj ENE 17°W (2021) UTC-4(3) Elev 80' A5003 |
| OPR | NS Dept of Natural Resources and Renewables 902-758-3438 Reg PPR PN for RCMP, DND, Cdn Coast Guard, MEDEVAC. |
| PF | B-1 C-2,4,7,8 D-3,5,6 |
| FLT PLN | FIC London 866-WXBRIEF (Toll free within Canada) or 866-541-4104 (Toll free within Canada & USA) |
| HELI DATA | FATO 100' dia GRASS Parking Pad 1: 42'dia CONC Parking Pad 2: 42'dia CONC Parking Pad 3: 42'dia CONC |
| RCR | Opr |
| LIGHTING | RF(FH) |
| COMM | ATF tfc 123.2 5NM 3100 ASL |
| PRO | Arr/dep 010° & 080° & 190° fr heli. |
| CAUTION | Lgtd twr 423 ASL (315 AGL) 0.13NM NE |



HALIFAX / STANFIELD INTL NS

CYHZ



| | |
|----------------|---|
| REF | N44 52 47 W63 30 37 14NNE 18°W (2012) UTC-4(3) Elev 477' A5003 LO8 HI6 T2 CAP OC |
| OPR | Halifax International Airport Authority 902-873-2578 Cert |
| PF | A-1,2,3,5,6,7 |
| CUST | AOE 888-226-7277 |
| FLT PLN | <p>FIC London 866-WXBRIEF (Toll free within Canada) or 866-541-4104 (Toll free within Canada & USA)</p> <p>ACC (IFR only) Moncton 506-867-7177 or 866-480-8200.</p> <p>WX METAR H24. TAF H24, issue times: 00, 03, 06, 09, 12, 15, 18, 21Z WxCam</p> |

NOVA SCOTIA

AERODROME / FACILITY DIRECTORY

HALIFAX / STANFIELD INTL NS (Cont'd)

CYHZ

| | |
|-----------------|---|
| SERVICES | |
| FUEL | 100LL, JA-1 (FSII avbl) |
| OIL | All |
| S | 1,2,3 |
| ARFF | DESIGNATED CAT 8 |
| SUP FL | ADI, D & A-ice |
| JASU | Elect Start Stewart-Stevenson 2650 Air Start |
| PVT ADV | Shell Aerocentre 123.4; PAL Aviation Services 129.3; Gateway Fac ULC 129.1 902-873-1900 |
| MIL CON | Innotech Aviation Services (Shell) 902-873-3737 |
| RWY DATA | Rwy 05(053°)/23(233°) 10500x200 ASPH/CONC Thld 23 displ 361' Rwy 14(143°)/32(323°) 7700x200 ASPH Rwy 32 down 0.54% RESA: All Rwy 492' |
| RWY CERT | Rwy 05 RVR 1200(1/4sm)/Rwy 23 RVR 600 AGN V Rwy 14 RVR 1200(1/4sm)/Rwy 32 RVR 1200(1/4sm) AGN V |
| RCR | Opr CRFI, PCN |
| LIGHTING | 05-AN(TE HI CL)P3, 14-AN(TE HI), 23-AL(TE HI CL TDZL), 32-AN(TE HI)P3 |
| COMM | |
| RCO | London rdo 123.275 (FISE) 126.7 (bcst) (emerg only 519-452-4049) |
| ATIS | 121.0 |
| CLNC DEL | 123.95 |
| GND | 121.9 275.8 |
| TWR | 118.4 236.6 (E) (emerg only 902-873-1364) |
| TML | 119.2 118.7 128.55 363.8 |
| PAL | Moncton Ctr 135.3 |
| NAV | |
| VOR/DME | YHZ 115.1 Ch 98 N44 55 23 W63 24 07 (599') |
| DME | IHZ 109.1 Ch 28 N44 53 35 W63 30 48 (449') |
| ILS | IJG 109.9 (Rwy 23) RVR IHZ 109.1 (Rwy 14) RVR |
| LOC | IGX 109.9 (Rwy 05) |
| PRO | Pilots should refer to Canadian Airport Charts (CAC) to obtain details on established hot spots, prior to operating on maneuvering areas. CAC are available for free on the NAV CANADA website. DE-ICING OPERATIONS 1. Ctc de-icing provider 30 min prior to dep if de-icing is rqrd. Notify de-icing provider of parking location, planned runway for dep and any special treatments prior to pushback: ICEMAN 122.950 OR 902-410-7748. 2. De-icing provider will assign de-ice pad and advise when ready. 3. DO NOT PUSH prior to assigned de-ice pad being ready. 4. To mitigate congestion on the APN, QUEUING for de-icing is NOT ACCEPTABLE. 5. Monitor Halifax GND 121.9 for all APN movement. 6. Follow instructions to designated de-ice pad. 7. Advise ICEMAN immediately once brakes set, acft configured and engines at idle. 8. After de-icing, configure acft for taxi, however, DO NOT MOVE ACFT. 9. Once instructed, ctc Halifax GND 121.9 for taxi. |
| CAUTION | Extensive bird activity in vic of rwys Oct-Mar. |

CANADA WATER AERODROME SUPPLEMENT

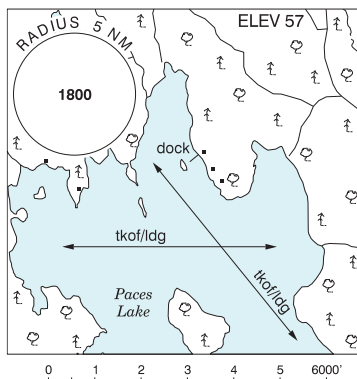
Effective 0901Z 19 March 2026 to 0901Z 18 February 2027

B140 AERODROME/FACILITY DIRECTORY

MUSQUODOBOIT HARBOUR / PACES LAKE NS

CPL5

| | |
|-----------------|---|
| REF | N44 49 13 W63 12 50 3.5NW 17°W (2023) UTC-4(3) Elev 57' A5003 |
| OPR | Les Boutillier 905-599-3358 Reg PN |
| FLT PLN | FIC London 866-WXBRIEF (Toll free within Canada) or 866-541-4104 (Toll free within Canada & USA) |
| A/D DATA | Open water mid Apr-Dec. Depth 15' |
| DOCKS | 16' dock, NE shore, May-Nov. |
| COMM | ATF tfc 123.2 5NM 3100 ASL |
| CAUTION | Rocks extending well into the water from several islands, difficult to see in early Spring. Cliffs along the E coastline, boulders opposite the cliffs. Rapidly rising terrain N, E, and S of lake. |



MUSQUODOBOIT HARBOUR / PETPESWICK LAKE NS

CPL9

| | |
|-----------------|---|
| REF | N44 46 04 W63 10 51 1.8WSW 16°W (2025) UTC-4(3) Elev 49' A5003 |
| OPR | David Grimes 902-456-4457 Reg PPR |
| PF | C-1,2,3,4,5 |
| FLT PLN | FIC London 866-WXBRIEF (Toll free within Canada) or 866-541-4104 (Toll free within Canada & USA) |
| SERVICES | S 4 |
| A/D DATA | Open water May-Dec, dock, ramp |
| COMM | ATF tfc 123.2 5NM 3100 ASL |

