

---

# FLIGHT PLAN & SITE SURVEY

---

B 478-4459 SOUTH SHORE RADIO CONTROL FLYING  
CLUB- Lynwood Joudrey Memorial RC flying Field

April 29, 2026



**IMPORTANT NOTICE**

Please ensure you have received all required authorizations prior to flight. This Site Survey was created using RPAS Wilco. The user accepts all responsibility for the accuracy of the information.

Terms & Conditions: [rpalwilco.com/#tnc](https://rpalwilco.com/#tnc)

# Mission Information

B 478-4459 SOUTH SHORE RADIO CONTROL FLYING CLUB- LYNWOOD JOUDREY MEMORIAL RC FLYING FIELD

## FLIGHT DETAILS

Reference No:	<b>MAAC-478-4459</b>
Project Name:	<b>SOUTH SHORE RADIO CONTROL FLYING CLUB</b>
Pilot Name:	<b>MAAC</b>
Pilot Certificate:	
Mission Type:	<b>VLOS</b>
Flight Start:	<b>April 29, 2026 08:15 PM</b>
Flight End:	<b>April 29, 2026 09:15 PM</b>

## LOCATION DETAILS

Flight Address:	<b>Lynwood Joudrey Memorial RC flying Field</b>
Latitude:	<b>44° 25' 22.60" N ( 44.423 )</b>
Longitude:	<b>64° 25' 45.50" W ( -64.429 )</b>
Altitude / Radius:	<b>400 ft / 926.0 m ( 0.5 nm)</b>
Classification:	<b>UNCONTROLLED</b>
FIR / Contact:	<b>CZQM / 506-867-7173</b>





## REPORT CONTENTS

Site Survey • Obstacles (if available) • Nearby Aerodromes • Canadian Aviation Regulations • GFA • Aerodrome Supplements • METAR & TAF • NOTAMs • CFS

# Flight Map & MODEL Details

MISSION LOCATION SURVEY

## MISSION LOCATION DETAILS

ROLE	LATITUDE	LONGITUDE
 MODEL	44° 25' 22.60" N 44.423	64° 25' 45.50" W -64.429
 Pilot		
 Payload Op.		
 Observer		

# Airspace Classification

MISSION LOCATION SURVEY

## AIRSPACE MAP



## OVERLYING AIRSPACES

No Airspace Info Available

## NEAREST AERODROMES & DISTANCE FROM OPERATION

DAYSRING AIRPARK (CDY6 - AERODROME - Reg)	Lat: 44.382	Long: -64.457	5.056KM	2.73NM	SW
BRIDGEWATER(SOUTH SHORE REGIONAL HOSPITAL) (CDT6 - HELIPORT - Cert)	Lat: 44.382	Long: -64.51	7.863KM	4.25NM	SW
CHURCH LAKE (CHL3 - WATERDROME - Reg)	Lat: 44.559	Long: -64.612	20.95KM	11.31NM	NW

## NOVA SCOTIA

## AERODROME / FACILITY DIRECTORY

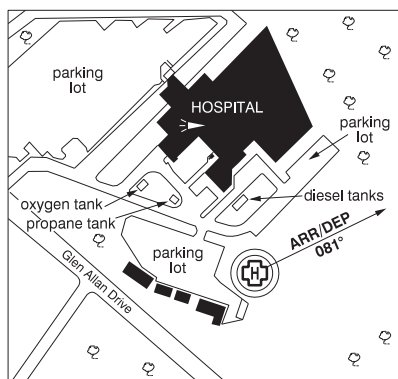
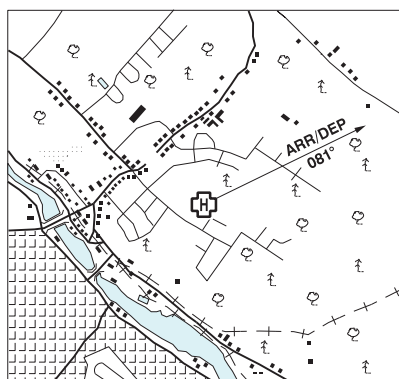
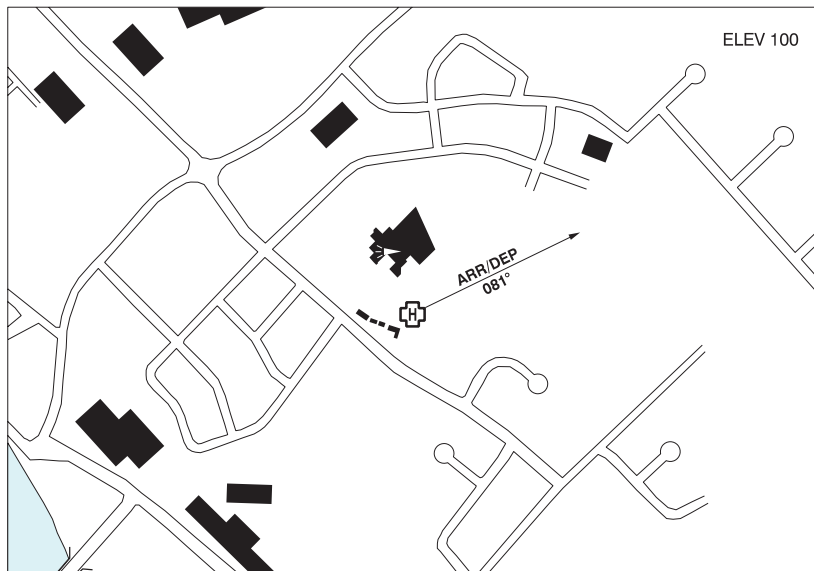
## BRIDGEWATER / DAYSRING AIRPARK NS

CDY6

<b>REF</b>	N44 22 55 W64 27 27 1N 17°W (2015) UTC-4(3) Elev 150' VTA A5003	
<b>OPR</b>	K Bennett 902-530-2338 or 902-521-1441 Reg PN	
<b>FLT PLN</b>		
<b>FIC</b>	London 866-WXBRIEF (Toll free within Canada) or 866-541-4104 (Toll free within Canada & USA)	
<b>ACC</b>	(IFR only) Moncton 506-867-7177 or 866-480-8200.	
<b>RWY DATA</b>	Rwy 15/33 1728x30 gravel/asphalt mix	
<b>RCR</b>	Opr Ltd win maint	
<b>COMM</b>		
<b>ATF</b>	tfc 123.2 5NM 3200 ASL	
<b>CAUTION</b>	Abrupt drop-off thld Rwy 33. High trees and powerline on apch to Rwy 15. Bridgewater (South Shore Regional hosp) heli 2.3NM W of A/D	

**BRIDGEWATER (SOUTH SHORE REGIONAL HOSP) NS (Heli)**

**CDT6**



<b>REF</b>	N44 22 56 W64 30 38 Adj N 17°W (2016) UTC-4(3) Elev 100' A5003
<b>OPR</b>	Nova Scotia Health Authority 902-543-4603 Cert PPR
<b>PF</b>	B-1,2,4 C-3,5,6,7,8
<b>FLT PLN</b>	
<b>FIC</b>	London 866-WXBRIEF (Toll free within Canada) or 866-541-4104 (Toll free within Canada & USA)
<b>ACC</b>	(IFR only) Moncton 506-867-7177 or 866-480-8200.
<b>HELI DATA</b>	FATO/TLOF 86' dia ASPH Safety Area 115' dia Max heli overall length 57.4'
<b>RCR</b>	Opr
<b>LIGHTING</b>	RW(LO) LED no aiming pt DR
<b>COMM</b>	
<b>ATF</b>	tfc 123.2 5NM 3100 ASL

## NOVA SCOTIA

## AERODROME / FACILITY DIRECTORY

**BRIDGEWATER (SOUTH SHORE REGIONAL HOSP) NS (Heli) (Cont'd) CDT6**

<b>PRO</b>	Arr/dep 081° fr heli, slope 12% (H2), day/night use.
<b>CAUTION</b>	Training area around heliport up to 3000 ASL, see Liverpool VTPC-Training area. Lgtd and marked light poles W of heli. Lgtd stacks on hosp roof NNW of heli. Unlgtd twr 453 ASL (200 AGL) aprx 0.7NM NE of Heli.

# CANADA WATER AERODROME SUPPLEMENT

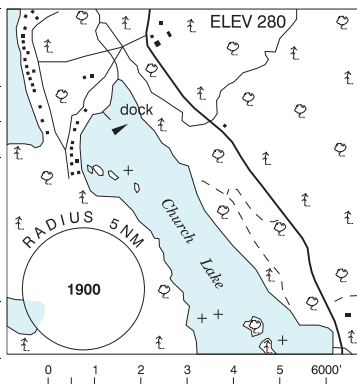
Effective 0901Z 19 March 2026 to 0901Z 18 February 2027

AERODROME/FACILITY DIRECTORY B33

## CHURCH LAKE NS

CHL3

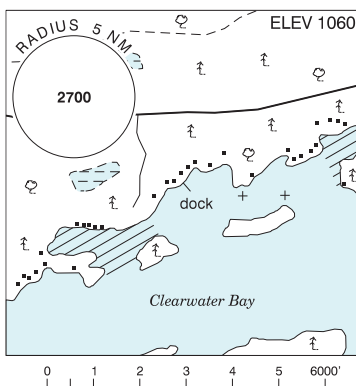
<b>REF</b>	N44 33 34 W64 36 44 Adj 18°W (2014) UTC-4(3) Elev 280' A5003
<b>OPR</b>	Christopher Ball 902-644-3604 Reg
<b>PF</b>	A-1 D-2,3,4,5,6
<b>FLT PLN</b>	
<b>FIC</b>	London 866-WXBRIEF (Toll free within Canada) or 866-541-4104 (Toll free within Canada & USA)
<b>ACC</b>	(IFR only) Moncton 506-867-7177 or 866-480-8200.
<b>SERVICES</b>	
<b>FUEL</b>	MOGAS PN
<b>A/D DATA</b>	Open water aprx Apr-Nov
<b>COMM</b>	
<b>ATF</b>	tfc 122.8 5NM 3300 ASL
<b>CAUTION</b>	Shallow water and obstacles near W shore. New Germany water A/D aprx 6NM W, UNICOM 122.8. Training area around water A/D up to 3000 ASL, see Liverpool VTTC - Training Area.



## CLEARWATER BAY (AHWANEE BAY) ON

CAW2

<b>REF</b>	N49 42 42 W94 45 24 2.4E 1°E (2026) UTC-6(5) Elev 1060' A5007
<b>OPR</b>	Robert Giguere 416-562-8360 Reg PPR
<b>PF</b>	B-1 C-2 D-3,4,5
<b>FLT PLN</b>	
<b>FIC</b>	London 866-WXBRIEF (Toll free within Canada) or 866-541-4104 (Toll free within Canada & USA)
<b>A/D DATA</b>	Open water May 15-Oct 31. Reefs, islands and navigation buoys visible from air.
<b>COMM</b>	
<b>ATF</b>	tfc 122.8 5NM 4100ASL
<b>PRO</b>	Tkof & ldg not recommended in marked areas, see sketch.
<b>CAUTION</b>	Numerous personal watercraft/small boats in the area. Lgtd twr 1588 ASL (400 AGL) aprx 1.4 WSW of A/D. High terrain N of A/D.



**CLEARWATER LAKE ON** — See WASHAGO / CLEARWATER LAKE

**CLEARWATER LAKE NORTH ON** — See WASHAGO / CLEARWATER LAKE NORTH