

---

# FLIGHT PLAN & SITE SURVEY

---

B 478-5682 SOUTH SHORE RADIO CONTROL FLYING  
CLUB- Greenfield Liverpool Regional Airport

April 29, 2026



## IMPORTANT NOTICE

Please ensure you have received all required authorizations prior to flight. This Site Survey was created using RPAS Wilco. The user accepts all responsibility for the accuracy of the information.

Terms & Conditions: [rpaswilco.com/#tnc](https://rpaswilco.com/#tnc)

# Mission Information

B 478-5682 SOUTH SHORE RADIO CONTROL FLYING CLUB- GREENFIELD LIVERPOOL REGIONAL AIRPORT

## FLIGHT DETAILS

Reference No:	<b>MAAC-478-5682</b>
Project Name:	<b>SOUTH SHORE RADIO CONTROL FLYING CLUB</b>
Pilot Name:	<b>MAAC</b>
Pilot Certificate:	
Mission Type:	<b>VLOS</b>
Flight Start:	<b>April 29, 2026 08:15 PM</b>
Flight End:	<b>April 29, 2026 09:15 PM</b>

## LOCATION DETAILS

Flight Address:	<b>Greenfield Liverpool Regional Airport</b>
Latitude:	<b>44° 13' 45.80" N ( 44.229 )</b>
Longitude:	<b>64° 51' 19.55" W ( -64.855 )</b>
Altitude / Radius:	<b>400 ft / 926.0 m ( 0.5 nm)</b>
Classification:	<b>UNCONTROLLED</b>
FIR / Contact:	<b>CZQM / 506-867-7173</b>





## REPORT CONTENTS

Site Survey • Obstacles (if available) • Nearby Aerodromes • Canadian Aviation Regulations • GFA • Aerodrome Supplements • METAR & TAF • NOTAMs • CFS

# Flight Map & MODEL Details

MISSION LOCATION SURVEY

## MISSION LOCATION DETAILS

ROLE	LATITUDE	LONGITUDE
 MODEL	44° 13' 45.80" N 44.229	64° 51' 19.55" W -64.855
 Pilot		
 Payload Op.		
 Observer		

# Airspace Classification

MISSION LOCATION SURVEY

## AIRSPACE MAP



## OVERLYING AIRSPACES

Class	Name	Floor	Ceiling
B	Yarmouth, NS [CAE]	12500MSL	18000MSL

## NEAREST AERODROMES & DISTANCE FROM OPERATION

SOUTH SHORE REGIONAL (CYAU - AERODROME - Reg)	Lat: 44.23	Long: -64.856	0.082KM	0.04NM	NW
LIVERPOOL (QUEENS GEN HOSPITAL) (CLQ2 - HELIPORT - Cert)	Lat: 44.039	Long: -64.705	24.337KM	13.14NM	SE
DAYSRING AIRPARK (CDY6 - AERODROME - Reg)	Lat: 44.382	Long: -64.457	35.96KM	19.42NM	NE

## NOVA SCOTIA

## AERODROME / FACILITY DIRECTORY

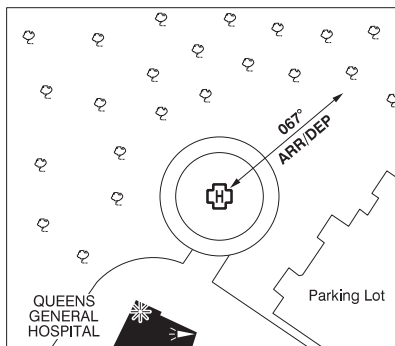
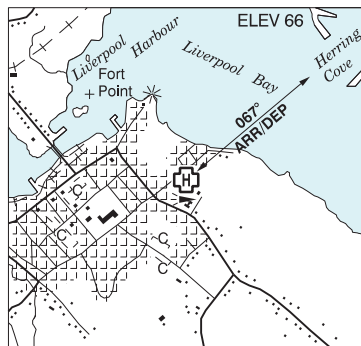
## LIVERPOOL / SOUTH SHORE REGIONAL NS

CYAU

<b>REF</b>	N44 13 50 W64 51 22 14NNW 18°W (2013) UTC-4(3) Elev 325' A5003 LO8 RCAP	
<b>OPR</b>	South Shore Flying Club 902-298-2644 Reg	
<b>PF</b>	D-2,3,4,5,6	
<b>FLT PLN</b>		
<b>FIC</b>	London 866-WXBRIEF (Toll free within Canada) or 866-541-4104 (Toll free within Canada & USA)	
<b>ACC</b>	(IFR only) Moncton 506-867-7177 or 866-480-8200.	
<b>SERVICES</b>		
<b>FUEL</b>	100LL 902-877-7340, 902-523-3761, 902-298-2644	
<b>RWY DATA</b>	Rwy 07(071°)/25(251°) 3933x75 ASPH	
<b>RCR</b>	Opr No win maint	
<b>COMM</b>		
<b>ATF</b>	tfc 122.8 5NM 3300 ASL	
<b>ARR</b>	Moncton Ctr 123.9	
<b>DEP</b>	Moncton Ctr 123.9	
<b>CAUTION</b>	P-line aprx 30' high on SW side of apron running NW/SE. Training area around A/D up to 3000 ASL, see VTPC.	

## LIVERPOOL (QUEENS GENERAL HOSP) NS (Heli)

CLQ2



<b>REF</b>	N44 02 19 W64 42 19 Adj 17°W (2014) UTC-4(3) Elev 66' A5003
<b>OPR</b>	Queens General Hosp 902-354-3436 Cert PPR
<b>FLT PLN</b>	<p><b>FIC</b> London 866-WXBRIEF (Toll free within Canada) or 866-541-4104 (Toll free within Canada &amp; USA)</p> <p><b>ACC</b> (IFR only) Moncton 506-867-7177 or 866-480-8200.</p>
<b>HELI DATA</b>	FATO/TLOF 79' dia ASPH Safety Area 105' dia Max heli overall length 52.5'
<b>LIGHTING</b>	FH
<b>COMM</b>	<b>ATF</b> tfc 123.2 5NM 3000 ASL
<b>PRO</b>	Arr/dep 067° fr heli, slope 12% (H2).
<b>CAUTION</b>	Numerous lamp posts (aprx 21 AGL) in adj pkg lot. Lgtd and marked floodlight lamp post W of pad. Trees in vic of heli. See sketch.

## NOVA SCOTIA

## AERODROME / FACILITY DIRECTORY

## BRIDGEWATER / DAYSRING AIRPARK NS

CDY6

<b>REF</b>	N44 22 55 W64 27 27 1N 17°W (2015) UTC-4(3) Elev 150' VTA A5003	
<b>OPR</b>	K Bennett 902-530-2338 or 902-521-1441 Reg PN	
<b>FLT PLN</b>		
<b>FIC</b>	London 866-WXBRIEF (Toll free within Canada) or 866-541-4104 (Toll free within Canada & USA)	
<b>ACC</b>	(IFR only) Moncton 506-867-7177 or 866-480-8200.	
<b>RWY DATA</b>	Rwy 15/33 1728x30 gravel/asphalt mix	
<b>RCR</b>	Opr Ltd win maint	
<b>COMM</b>		
<b>ATF</b>	tfc 123.2 5NM 3200 ASL	
<b>CAUTION</b>	Abrupt drop-off thld Rwy 33. High trees and powerline on apch to Rwy 15. Bridgewater (South Shore Regional hosp) heli 2.3NM W of A/D	