
FLIGHT PLAN & SITE SURVEY

B 206-4972 ST JOHN'S R/C FLYERS- WITLESS BAY LINE

April 29, 2026



IMPORTANT NOTICE

Please ensure you have received all required authorizations prior to flight. This Site Survey was created using RPAS Wilco. The user accepts all responsibility for the accuracy of the information.

Terms & Conditions: rpaswilco.com/#tnc

Mission Information

B 206-4972 ST JOHN'S R/C FLYERS- WITLESS BAY LINE

FLIGHT DETAILS

Reference No:	MAAC-206-4972
Project Name:	ST JOHN'S R/C FLYERS
Pilot Name:	MAAC
Pilot Certificate:	
Mission Type:	VLOS
Flight Start:	April 29, 2026 07:58 PM
Flight End:	April 29, 2026 08:58 PM

LOCATION DETAILS

Flight Address:	WITLESS BAY LINE
Latitude:	47° 20' 26.10" N (47.341)
Longitude:	53° 0' 48.80" W (-53.014)
Altitude / Radius:	400 ft / 926.0 m (0.5 nm)
Classification:	UNCONTROLLED
FIR / Contact:	CZQX / 709-651-5324





REPORT CONTENTS

Site Survey • Obstacles (if available) • Nearby Aerodromes • Canadian Aviation Regulations • GFA • Aerodrome Supplements • METAR & TAF • NOTAMs • CFS

Flight Map & MODEL Details

MISSION LOCATION SURVEY

MISSION LOCATION DETAILS

ROLE	LATITUDE	LONGITUDE
 MODEL	47° 20' 26.10" N 47.341	53° 0' 48.80" W -53.014
 Pilot		
 Payload Op.		
 Observer		

Airspace Classification

MISSION LOCATION SURVEY

AIRSPACE MAP



OVERLYING AIRSPACES

Class	Name	Floor	Ceiling
E	T804 Fixed RNAV Route	2200AGL	18000MSL
E	St. John's Intl, NL b) [TSP]	3000MSL	12500MSL
E	3.7.4-8 [CAE]	2200AGL	18000MSL
E	3.7.2-1 [CAE]	2200AGL	18000MSL

NEAREST AERODROMES & DISTANCE FROM OPERATION

ST. JOHNS (PADDYS POND) (CCQ5 - WATERDROME - Reg)	Lat: 47.467	Long: -52.9	16.451KM	8.88NM	NE
LONG POND (CCX2 - HELIPORT - Reg)	Lat: 47.516	Long: -52.981	19.659KM	10.62NM	N
BELL ISLAND (CCV4 - AERODROME - Reg)	Lat: 47.635	Long: -52.98	32.835KM	17.73NM	N

CANADA WATER AERODROME SUPPLEMENT

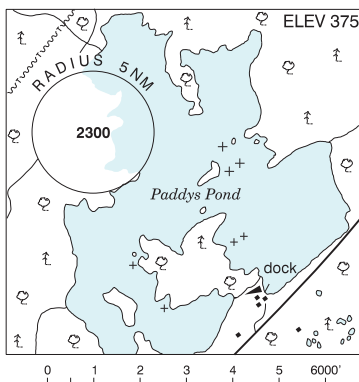
Effective 0901Z 19 March 2026 to 0901Z 18 February 2027

B222 AERODROME/FACILITY DIRECTORY

ST. JOHN'S (PADDYS POND) NL

CCQ5

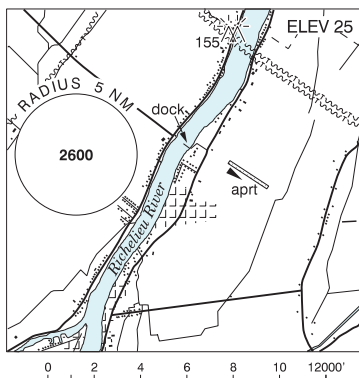
REF	N47 28 W52 54 5SW 19°W (2013) UTC-3½(2½) Elev 375' A5012
OPR	Avalon Float Plane Association 709-364-2855/690-9486 Reg
PF	C-1,2,3 D-4,5,6
FLT PLN	
FIC	London 866-WXBRIEF (Toll free within Canada) or 866-541-4104 (Toll free within Canada & USA)
ACC	(IFR only) Gander 709-651-5225 or 888-751-5225.
SERVICES	
FUEL	100LL PN 1day
S	5
A/D DATA	Open water May-Nov. Ramps & moorings.
COMM	
RCO	London rdo 123.275 (FISE) 126.7 (bcst)
ATF	tfc 123.2 5NM 3400 ASL excluding St. John's Intl CZ
NAV	
VOR/DME	TORBAY YYT 113.5 Ch 82 N47 29 07 W52 51 08 (839')
PRO	Bcst/monitor 123.2 when taxiing.
CAUTION	Strong easterly winds in main pond area. Many shoal areas.



ST-MATHIAS QC

CSV9

REF	N45 30 10 W73 15 08 1N 15°W (2014) UTC-5(4) Elev 25' VTA A5002
OPR	Avn B.L. Inc 450-658-2041 Fax 450-658-3982 Reg
PF	B-1 13-22Z± C-2,3,4,5,6 at adj land A/D
FLT PLN	
FIC	(bil) Québec 866-GOMÉTÉO or 866-WXBRIEF (Toll free within Canada) or 866-541-4105 (Toll free within Canada & USA)
SERVICES	
FUEL	100LL
OIL	W100, 15W50, 20W50, 25W60
S	1,2,3,4,5
A/D DATA	Open water mid Apr-Nov. Depth 4', mud bottom. Asphalt ramps.
COMM	
ATF	tfc 123.2 5NM below 2000 ASL outside CYHU CZ
PRO	Training Areas: See Montréal Terminal VTTC. Pilots are requested to avoid flight below 2000 AGL when flying over the Mont-Saint-Hilaire Migratory Bird Sanctuary (Saint-Hilaire, QC N45 33 00 W73 09 00).
CAUTION	P-lines 155 AGL 0.75NM NE of dock.



NEWFOUNDLAND AND LABRADOR

AERODROME / FACILITY DIRECTORY

LONG POND NL (Heli)

CCX2

REF	N47 30 59 W52 58 52 Adj 17°W (2024) UTC-31/2(21/2) Elev 42' A5012 CAP	
OPR	Cougar Helicopters Inc 709-758-4810 Reg PPR	
FLT PLN	<p>FIG London 866-WXBRIEF (Toll free within Canada) or 866-541-4104 (Toll free within Canada & USA)</p> <p>ACC (IFR only) Gander 709-651-5225 or 888-751-5225.</p> <p>WX 709-834-0016 METAR 08-22Z† (CWWU) TAF 08-22Z† (CWWU)</p>	
HELI DATA	FATO/TLOF 103' x 103' ASPH/GRVL Safety Area 123' x 123'	
RCR	Opr	
LIGHTING	RY(LO) ARCAL-122.8 type K	
COMM		
ATF	tfc 123.2 5NM 3000 ASL	
NAV		
VOR/DME	TORBAY YYT 113.5 Ch 82 N47 29 07 W52 51 08 (839')	
PRO	Arr/dep 283° to 048° fr heli, slope 8% (H3) day/night use.	

NEWFOUNDLAND AND LABRADOR

AERODROME / FACILITY DIRECTORY

BELL ISLAND NL

CCV4

REF	N47 38 06 W52 58 49 Adj 17°W (2025) UTC-31/2(21/2) Elev 191' A5012
OPR	Govt of Newfoundland & Labrador 709-729-2382 Reg
PF	C-1,2,3,4,5
FLT PLN	
FIC	London 866-WXBRIEF (Toll free within Canada) or 866-541-4104 (Toll free within Canada & USA)
ACC	(IFR only) Gander 709-651-5225 or 888-751-5225.
RWY DATA	Rwy 07(074°)/25(254°) 2296x75 ASPH
RCR	Dept of Highways 709-488-3842 Ltd win maint PN
COMM	
ATF	tfc 123.2 5NM 3200 ASL
CAUTION	Ocsl RPAS ops. Possible wildlife on rwy.

