
FLIGHT PLAN & SITE SURVEY

B 416-5684 WINGS OF WELLINGTON- Sherbrooke Lake

April 29, 2026



IMPORTANT NOTICE

Please ensure you have received all required authorizations prior to flight. This Site Survey was created using RPAS Wilco. The user accepts all responsibility for the accuracy of the information.

Terms & Conditions: rpswilco.com/#tnc

Mission Information

B 416-5684 WINGS OF WELLINGTON- SHERBROOKE LAKE

FLIGHT DETAILS

Reference No:	MAAC-416-5684
Project Name:	WINGS OF WELLINGTON
Pilot Name:	MAAC
Pilot Certificate:	
Mission Type:	VLOS
Flight Start:	April 29, 2026 08:13 PM
Flight End:	April 29, 2026 09:13 PM

LOCATION DETAILS

Flight Address:	Sherbrooke Lake
Latitude:	44° 39' 6.00" N (44.652)
Longitude:	64° 37' 5.00" W (-64.618)
Altitude / Radius:	400 ft / 926.0 m (0.5 nm)
Classification:	UNCONTROLLED
FIR / Contact:	CZQM / 506-867-7173





REPORT CONTENTS

Site Survey • Obstacles (if available) • Nearby Aerodromes • Canadian Aviation Regulations • GFA • Aerodrome Supplements • METAR & TAF • NOTAMs • CFS

Flight Map & MODEL Details

MISSION LOCATION SURVEY

MISSION LOCATION DETAILS

ROLE	LATITUDE	LONGITUDE
 MODEL	44° 39' 6.00" N 44.652	64° 37' 5.00" W -64.618
 Pilot		
 Payload Op.		
 Observer		

Airspace Classification

MISSION LOCATION SURVEY

AIRSPACE MAP



OVERLYING AIRSPACES

Class	Name	Floor	Ceiling
E	3.6.3-2 [TCA]	700AGL	9000MSL

NEAREST AERODROMES & DISTANCE FROM OPERATION

CHURCH LAKE (CHL3 - WATERDROME - Reg)	Lat: 44.559	Long: -64.612	10.315KM	5.57NM	S
NEW GERMANY (CCA2 - WATERDROME - Reg)	Lat: 44.552	Long: -64.736	14.492KM	7.83NM	SW
DAYSRING AIRPARK (CDY6 - AERODROME - Reg)	Lat: 44.382	Long: -64.457	32.591KM	17.6NM	SE

CANADA WATER AERODROME SUPPLEMENT

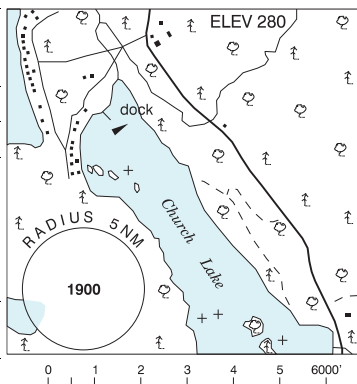
Effective 0901Z 19 March 2026 to 0901Z 18 February 2027

AERODROME/FACILITY DIRECTORY B33

CHURCH LAKE NS

CHL3

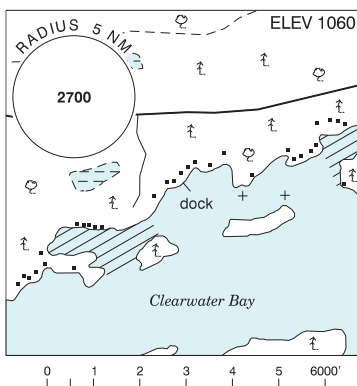
REF	N44 33 34 W64 36 44 Adj 18°W (2014) UTC-4(3) Elev 280' A5003
OPR	Christopher Ball 902-644-3604 Reg
PF	A-1 D-2,3,4,5,6
FLT PLN	
FIC	London 866-WXBRIEF (Toll free within Canada) or 866-541-4104 (Toll free within Canada & USA)
ACC	(IFR only) Moncton 506-867-7177 or 866-480-8200.
SERVICES	
FUEL	MOGAS PN
A/D DATA	Open water aprx Apr-Nov
COMM	
ATF	tfc 122.8 5NM 3300 ASL
CAUTION	Shallow water and obstacles near W shore. New Germany water A/D aprx 6NM W, UNICOM 122.8. Training area around water A/D up to 3000 ASL, see Liverpool VTTC - Training Area.



CLEARWATER BAY (AHWANEE BAY) ON

CAW2

REF	N49 42 42 W94 45 24 2.4E 1°E (2026) UTC-6(5) Elev 1060' A5007
OPR	Robert Giguere 416-562-8360 Reg PPR
PF	B-1 C-2 D-3,4,5
FLT PLN	
FIC	London 866-WXBRIEF (Toll free within Canada) or 866-541-4104 (Toll free within Canada & USA)
A/D DATA	Open water May 15-Oct 31. Reefs, islands and navigation buoys visible from air.
COMM	
ATF	tfc 122.8 5NM 4100ASL
PRO	Tkof & ldg not recommended in marked areas, see sketch.
CAUTION	Numerous personal watercraft/small boats in the area. Lgtd twr 1588 ASL (400 AGL) apr 1.4 WSW of A/D. High terrain N of A/D.



CLEARWATER LAKE ON — See WASHAGO / CLEARWATER LAKE

CLEARWATER LAKE NORTH ON — See WASHAGO / CLEARWATER LAKE NORTH

CANADA WATER AERODROME SUPPLEMENT

Effective 0901Z 19 March 2026 to 0901Z 18 February 2027

B150 AERODROME/FACILITY DIRECTORY

NESTOR FALLS ON (Cont'd)

CKT3

NAV	
DME	SIoux NARROWS YIX 115.2 Ch 99 N49 28 38 W94 02 50 (1293')
CAUTION	Twr 1535 ASL (385 AGL) within 0.3NM. Numerous P-lines near ldg area.

NESTOR FALLS/SABASKONG BAY ON

CKW3

REF	N49 08 W93 56 2°E UTC-6(5) Elev 1060' A5007
OPR	Tinker's Places Ltd 807-484-2664 Reg
PF	B-1,2,5 PN Opr
FLT PLN	Pilots to open/close VFR fit plan with London rdo, FISE or by phone
FIC	London 866-WXBRIEF (Toll free within Canada) or 866-541-4104 (Toll free within Canada & USA)
SERVICES	
FUEL	100LL
OIL	100
S	5
A/D DATA	Open water May-Oct.
COMM	
ATF	tfc 122.8 5NM 4200 ASL
NAV	
DME	SIoux NARROWS YIX 115.2 Ch 99 N49 28 38 W94 02 50 (1293')
CAUTION	Twr 1535 ASL (385 AGL) 0.9NM SSE. Numerous P-lines near ldg area.

NEW GERMANY NS

CCA2

REF	N44 33 08 W64 44 11 Adj 18°W (2016) UTC-4(3) Elev 205' A5003	
OPR	Mervin E. Zinck 902-644-2327 or 902-521-5388 Fax 902-644-3205 Reg PPR	
FLT PLN		
FIC	London 866-WXBRIEF (Toll free within Canada) or 866-541-4104 (Toll free within Canada & USA)	
ACC	(IFR only) Moncton 506-867-7177 or 866-480-8200.	
SERVICES		
FUEL	MOGAS PN	
A/D DATA	Open water mid Apr-Nov. Depth 8', gravel bottom.	
COMM		
ATF	UNICOM ltd hrs O/T tfc 122.8 5NM 3200 ASL	
CAUTION	Terrain rises sharply towards NE. SE area of lake shallow. Church Lake water A/D aprx 6NM E, UNICOM 122.8. Lgt'd twr 472 ASL 160 AGL 0.7NM SW of A/D. Training area around water A/D up to 3000 ASL, see Liverpool VTFC - Training Area.	

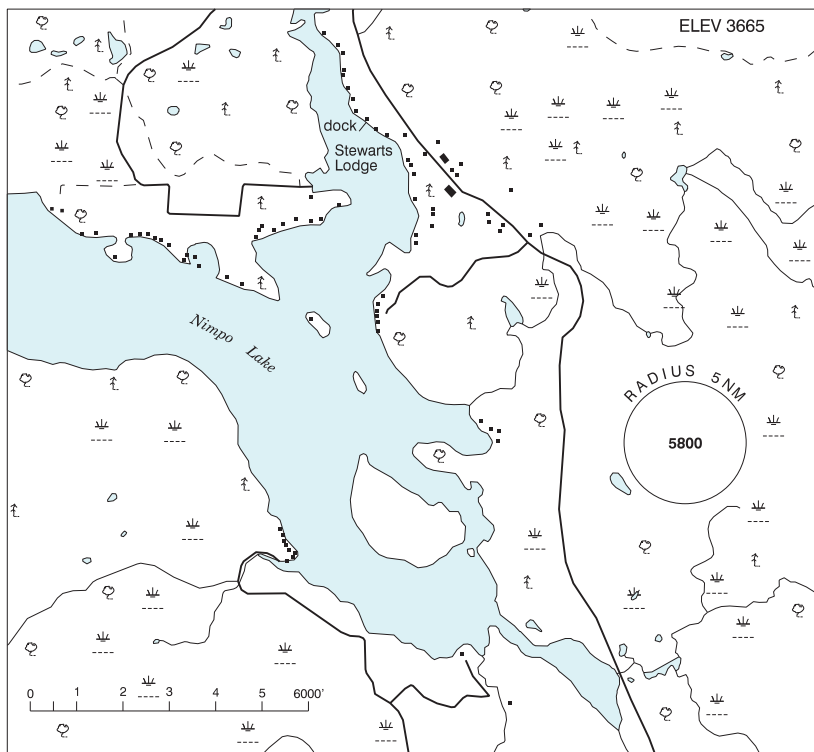
CANADA WATER AERODROME SUPPLEMENT

Effective 0901Z 19 March 2026 to 0901Z 18 February 2027

AERODROME/FACILITY DIRECTORY B151

NIMPO LAKE BC

CAF8

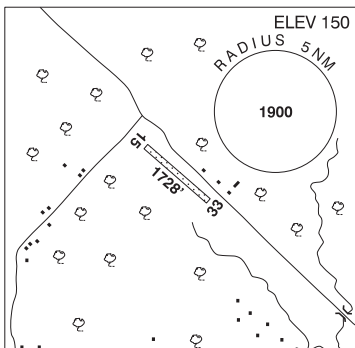


REF	N52 20 W125 09 18°E (2016) UTC-8(7) Elev 3665' A5004 A5013 A5014
OPR	Stewart's Lodge/Tweedsmuir Air Service 250-742-3388 Reg
PF	B-1,2,3,5,6 D-4
FLT PLN	
FIC	Kamloops 866-WXBRIEF (Toll free within Canada) or 866-541-4101 (Toll free within Canada & USA)
SERVICES	May-Oct
FUEL	100LL
A/D DATA	Open water May-Nov. Beach. Skiplanes in win.
COMM	
ATF	UNICOM ltd hrs O/T tfc 122.8 5NM 6700 ASL
CAUTION	Lgt'd twr 3890 ASL 2NM N.

BRIDGEWATER / DAYSRING AIRPARK NS

CDY6

REF	N44 22 55 W64 27 27 1N 17°W (2015) UTC-4(3) Elev 150' VTA A5003
OPR	K Bennett 902-530-2338 or 902-521-1441 Reg PN
FLT PLN	
FIC	London 866-WXBRIEF (Toll free within Canada) or 866-541-4104 (Toll free within Canada & USA)
ACC	(IFR only) Moncton 506-867-7177 or 866-480-8200.
RWY DATA	Rwy 15/33 1728x30 gravel/asphalt mix
RCR	Opr Ltd win maint



COMM	
ATF	tfc 123.2 5NM 3200 ASL
CAUTION	Abrupt drop-off thld Rwy 33. High trees and powerline on apch to Rwy 15. Bridgewater (South Shore Regional hosp) heli 2.3NM W of A/D