
FLIGHT PLAN & SITE SURVEY

C 53-5171 BULKLEY VALLEY R/C FLYERS- DAVE HOPPER

April 29, 2026



IMPORTANT NOTICE

Please ensure you have received all required authorizations prior to flight. This Site Survey was created using RPAS Wilco. The user accepts all responsibility for the accuracy of the information.

Terms & Conditions: rpswilco.com/#tnc

Mission Information

C 53-5171 BULKLEY VALLEY R/C FLYERS- DAVE HOPPER

FLIGHT DETAILS

Reference No:	MAAC-53-5171
Project Name:	BULKLEY VALLEY R/C FLYERS
Pilot Name:	MAAC
Pilot Certificate:	
Mission Type:	VLOS
Flight Start:	April 29, 2026 03:20 PM
Flight End:	April 29, 2026 04:20 PM

LOCATION DETAILS

Flight Address:	DAVE HOPPER
Latitude:	54° 12' 33.78" N (54.209)
Longitude:	125° 37' 20.98" W (-125.622)
Altitude / Radius:	400 ft / 926.0 m (0.5 nm)
Classification:	UNCONTROLLED
FIR / Contact:	CZVR / 604-586-4500





REPORT CONTENTS

Site Survey • Obstacles (if available) • Nearby Aerodromes • Canadian Aviation Regulations • GFA • Aerodrome Supplements • METAR & TAF • NOTAMs • CFS

Flight Map & MODEL Details

MISSION LOCATION SURVEY

MISSION LOCATION DETAILS

ROLE	LATITUDE	LONGITUDE
 MODEL	54° 12' 33.78" N 54,209	125° 37' 20.98" W -125,622
 Pilot		
 Payload Op.		
 Observer		

Airspace Classification

MISSION LOCATION SURVEY

AIRSPACE MAP



OVERLYING AIRSPACES

Class	Name	Floor	Ceiling
B	3.1.2-50 [CAE]	12500MSL	18000MSL

NEAREST AERODROMES & DISTANCE FROM OPERATION

BURNS LAKE (LD AIR) (CLD3 - WATERDROME - Reg)	Lat: 54.21	Long: -125.757	8.747KM	4.72NM	W
BURNS LAKE (CYPZ - AERODROME - Reg)	Lat: 54.376	Long: -125.951	28.245KM	15.25NM	NW
FRASER LAKE (CBJ8 - WATERDROME - Reg)	Lat: 54.067	Long: -124.883	50.707KM	27.38NM	E

CANADA WATER AERODROME SUPPLEMENT

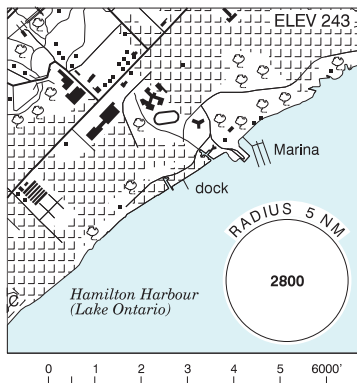
Effective 0901Z 19 March 2026 to 0901Z 18 February 2027

AERODROME/FACILITY DIRECTORY B23

BURLINGTON / HAMILTON HARBOUR ON

CHH2

REF	N43 17 56 W79 50 59 2.72SW 10°W (2014) UTC-5(4) Elev 243' VTA A5000
OPR	Peter Stewart 905-379-5263 Reg PPR
PF	C-2,3,4,5,6
FLT PLN	FIG London 866-WXBRIEF (Toll free within Canada) or 866-541-4104 (Toll free within Canada & USA)
SERVICES	S 7
A/D DATA	Open water Apr-Oct, mud sand bottom, depth 4'.
COMM	ATF tfc 122.8 2NM excluding Hamilton CZ 3300 ASL
CAUTION	Lgt'd twr 1787 ASL (1000 AGL) aprx 5NM WNW of A/D.

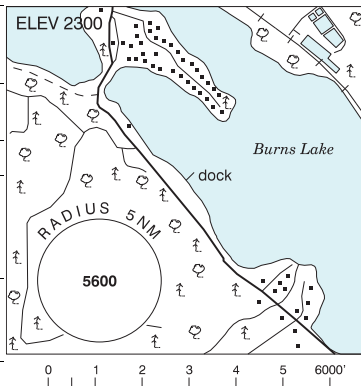


BURNEGIE BAY ON — See LAKE JOSEPH / BURNEGIE BAY

BURNS LAKE (LD AIR) BC

CLD3

REF	N54 12 37 W125 45 27 1.4SSE 19°E (2011) UTC-8(7) Elev 2300' A5013
OPR	Lakes District Air Svcs 250-692-3229 Reg PN
PF	B-1,3 C-2,4,5,6
FLT PLN	FIG Kamloops 866-WXBRIEF (Toll free within Canada) or 866-541-4101 (Toll free within Canada & USA)
SERVICES	PN
FUEL	100LL
OIL	25-60, 15W50, 20-50
A/D DATA	Open water May to mid-Nov. Depth 8' at dock, muddy bottom.
COMM	ATF tfc 123.2 5NM 5300 ASL
PRO	Avoid circuit over town and tkof in front of houses on lake.
CAUTION	Burns Lake land A/D aprx 7NM NW. Heli status unkn 1.5NM N. Twr on hill abv dock 150 AGL.



BUTTERFLY LAKE ON — See PORT CARLING / BUTTERFLY LAKE

BRITISH COLUMBIA

AERODROME / FACILITY DIRECTORY

BURNS LAKE BC

CYPZ

REF	N54 22 35 W125 57 05 11NW 19°E (2013) UTC-8(7) Elev 2343' A5013 LO1 HI3 RCAP	
OPR	Aprt Society 250-698-7364, 250-692-0220 Reg	
PF	A-1 B-5,6 C-2 D-4	
FLT PLN		
FIC	Kamloops 866-WXBRIEF (Toll free within Canada) or 866-541-4101 (Toll free within Canada & USA)	
WX	AUTO 250-698-7732 (see COMM) WxCam	
SERVICES	1 hr PN	
FUEL	100LL, JA	
OIL	15W50	
RWY DATA	Rwy 11(118°)/29(298°) 5060x75 asphalt	
RCR	Aprt caretaker 250-698-7364 or Opr.	
LIGHTING	11-(TE ME) P1, 29-(TE ME) P1 ARCAL-122.7 type K	
COMM		
RCO	Pacific rdo 123.375 (FISE) 126.7 (bcst)	
ATF	tfc 122.7 5NM 5400 ASL	
PAL	Vancouver Ctr 123.875 132.525	
AUTO	122.950	
CAUTION	Rdo ctl acft opr fr rwy to 500 AGL wknds Mar-Nov.	

CANADA WATER AERODROME SUPPLEMENT

Effective 0901Z 19 March 2026 to 0901Z 18 February 2027

B64 AERODROME/FACILITY DIRECTORY

FRASER LAKE BC

CBJ8

REF	N54 04 W124 53 19°E (2013) UTC-8(7) Elev 2205' A5014	
OPR	Danish Avn 250-699-6392 Reg PPR	
PF	B-1 D-2,3,5	
FLT PLN	FIC Kamloops 866-WXBRIEF (Toll free within Canada) or 866-541-4101 (Toll free within Canada & USA)	
SERVICES	FUEL 100LL PN OIL All S 1,2,3,4,5,6	
A/D DATA	Open water May-Oct. Shallow off point on N shore. Beaching gear. Ski-planes in win.	
COMM	ATF tfc 122.8 5NM 5200 ASL	
CAUTION	Debris on lake dur spring run-off May-Jul.	

