
FLIGHT PLAN & SITE SURVEY

C 497-5547 CRESTON VALLEY R/C CLUB- CRESTON
VALLEY RC FIELD

April 29, 2026



IMPORTANT NOTICE

Please ensure you have received all required authorizations prior to flight. This Site Survey was created using RPAS Wilco. The user accepts all responsibility for the accuracy of the information.

Terms & Conditions: rpswilco.com/#tnc

Mission Information

C 497-5547 CRESTON VALLEY R/C CLUB- CRESTON VALLEY RC FIELD

FLIGHT DETAILS

Reference No:	MAAC-497-5547
Project Name:	CRESTON VALLEY R/C CLUB
Pilot Name:	MAAC
Pilot Certificate:	
Mission Type:	VLOS
Flight Start:	April 29, 2026 04:15 PM
Flight End:	April 29, 2026 05:15 PM

LOCATION DETAILS

Flight Address:	CRESTON VALLEY RC FIELD
Latitude:	49° 5' 52.39" N (49.098)
Longitude:	116° 35' 58.66" W (-116.6)
Altitude / Radius:	400 ft / 926.0 m (0.5 nm)
Classification:	UNCONTROLLED
FIR / Contact:	CZVR / 604-586-4500





REPORT CONTENTS

Site Survey • Obstacles (if available) • Nearby Aerodromes • Canadian Aviation Regulations • GFA • Aerodrome Supplements • METAR & TAF • NOTAMs • CFS

Flight Map & MODEL Details

MISSION LOCATION SURVEY

MISSION LOCATION DETAILS

ROLE	LATITUDE	LONGITUDE
 MODEL	49° 5' 52.39" N 49.098	116° 35' 58.66" W -116.6
 Pilot		
 Payload Op.		
 Observer		

Airspace Classification

MISSION LOCATION SURVEY

AIRSPACE MAP



OVERLYING AIRSPACES

Class	Name	Floor	Ceiling
B	3.1.2-49 [CAE]	12500MSL	18000MSL
E	T800 Fixed RNAV Route	2200AGL	18000MSL

NEAREST AERODROMES & DISTANCE FROM OPERATION

CRESTON (CAJ3 - AERODROME - Reg)	Lat: 49.036	Long: -116.498	10.108KM	5.46NM	SE
NELSON (CZNL - AERODROME - Reg)	Lat: 49.494	Long: -117.301	67.281KM	36.33NM	NW
NELSON (CAD8 - WATERDROME - Reg)	Lat: 49.5	Long: -117.3	67.663KM	36.54NM	NW

BRITISH COLUMBIA

AERODROME / FACILITY DIRECTORY

CRESTON BC

CAJ3

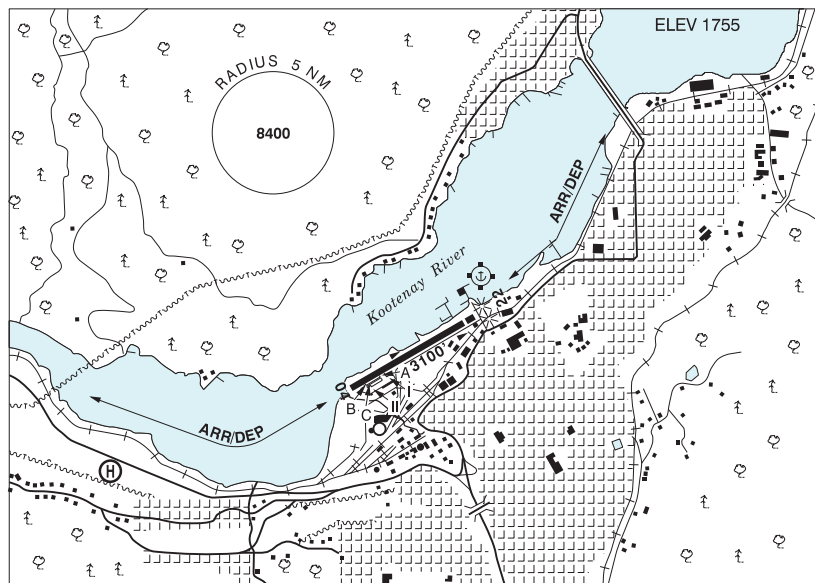
REF	N49 02 12 W116 29 53 3.5SSE 15°E (2014) UTC-7 Elev 2094' A5005 LO2 CAP	
OPR	Creston Valley Reg Airport Society 250-428-2733 Reg	
PF	B-1 C-2,3,4,5,6	
CUST	AOE/CAN	
FLT PLN		
FIC	Kamloops 866-WXBRIEF (Toll free within Canada) or 866-541-4101 (Toll free within Canada & USA)	
WX	AUTO (See COMM) 250-402-6326	
SERVICES	PN 250-428-2733	
FUEL	100LL, JA (Cardlock, Visa & MasterCard)	
S	4,5	
RWY DATA	Rwy 15(155°)/33(335°) 3944x75 ASPH Rwy 15 up 0.6% AGN IIIA	
APRON	Tran prkg and tie-downs NW of apron on grass. If unable to park on grass use NW corner of apron. All parked acft must be secured using tie-downs. Designated Air Ambulance prkg on E side btwn fuel farm and ambulance ramp.	
RCR	Opr Ltd win maint	
LIGHTING	15-(TE ME) P1, 33-(TE ME) P1 ARCAL-122.8 type K	
COMM		
RCO	Pacific rdo 125.85 (FISE) 126.7 (bcst)	
ATF	UNICOM 122.8 5NM 5100 ASL	
AUTO	129.175	
PRO	Rgt hand circuits Rwy 33 (CAR 602.96).	
CAUTION	Porthill/Eckhart Intl, Idaho aprt tfc 2.5NM S. Only pilots familiar with lcl terrain should use this aprt dur hrs of darkness. Wildlife in vic of rwy. Trees to 70 AGL within 200' W of rwy.	

BRITISH COLUMBIA

AERODROME / FACILITY DIRECTORY

NELSON BC

CZNL



REF	N49 29 39 W117 18 02 16°E (2012) UTC-8(7) Elev 1755' A5005 LO2
OPR	City 250-352-8228 Reg
PF	A-1 C-2,3,4,5
FLT PLN	
FIC	Kamloops 866-WXBRIEF (Toll free within Canada) or 866-541-4101 (Toll free within Canada & USA)
SERVICES	
FUEL	100LL City of Nelson 250-352-8228; JB High Terrain Helicopters, 250-354-8445, JA Kootenay Valley Helicopters Ltd. 250-505-2150
RWY DATA	Rwy 04(040°)/22(220°) 3100x75 ASPH Thld 22 displ 200'.
APRON	Apron I & II: Prkg avbl for transient fixed-wing acft.
RCR	Opr Ltd win maint.
COMM	
RCO	Pacific rdo 123.475 (FISE) 126.7 (bcst)
ATF	tfc 123.2 4NM 3300 ASL
PRO	Rgt hand circuits Rwy 22 (CAR 602.96). PPR Heli tng flts by opr.
CAUTION	Narrow mountainous valley. Arr/dep paths are offset as indicated on A/D sketch. Arr/dep path W Thld 04 overflies heli adj SW A/D. Poles to 20 AGL aprx 450' NE & in apch area of Rwy 22. Watch for wildlife on the rwy. Hang gliding and paragliding activities at field, year round.

CANADA WATER AERODROME SUPPLEMENT

Effective 0901Z 19 March 2026 to 0901Z 18 February 2027

B148 AERODROME/FACILITY DIRECTORY

NATASHQUAN (LAC DE L'AVION) QC (Cont'd)

CSY8

NAV	
VOR/DME	NATASH YNA 113.6 Ch 83 N50 11 01 W61 46 51 (63')
PRO	ATF corridor outside MF, see Section C – Areas With Discrete Air-To-Air Frequencies.

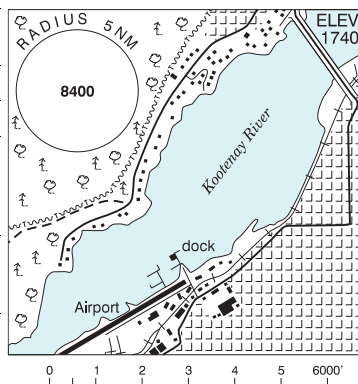
NATION RIVER ON — See CASSELMAN / NATION RIVER

NEGEEK LAKE ON — See COMBERMERE / NEGEEK LAKE

NELSON BC

CAD8

REF	N49 30 W117 18 Adj 16°E (2012) UTC-8(7) Elev 1740' A5005
OPR	City 250-352-8228 Reg
PF	C-1,2,3,4,5,6
FLT PLN	
FIC	Kamloops 866-WXBRIEF (Toll free within Canada) or 866-541-4101 (Toll free within Canada & USA)
SERVICES	
FUEL	100LL Avbl from adj land A/D in cans
S	5
COMM	
RCO	Pacific rdo 126.7 (FISE)
ATF	tfc 123.2 2NM 3300 ASL
CAUTION	Narrow mountainous valley. Adj land A/D.



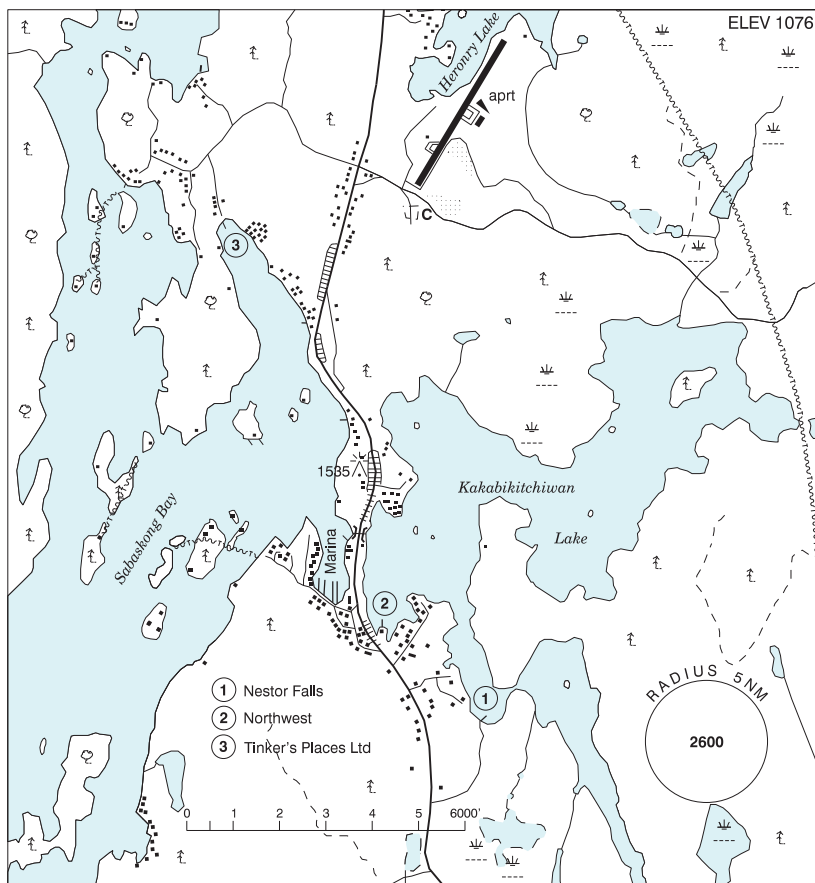
CANADA WATER AERODROME SUPPLEMENT

Effective 0901Z 19 March 2026 to 0901Z 18 February 2027

AERODROME/FACILITY DIRECTORY B149

NESTOR FALLS ON

CKT3



REF	N49 07 W93 55 Adj S 2°E UTC-6(5) Elev 1076' A5007
OPR	Nestor Falls Fly-In Outposts - Daws Bay 807-484-2345; Northwest Flying Inc 807-484-2126 Reg
PF	B-1 C-2,3,5
FLT PLN	Pilots to open/close VFR flt plan with London rdo, FISE or by phone
FIC	London 866-WXBRIEF (Toll free within Canada) or 866-541-4104 (Toll free within Canada & USA)
SERVICES	
FUEL	100LL, JA
OIL	20W50, 25W60
S	2,5
PVT ADV	Nestor Falls Fly-In Outposts 125.1
A/D DATA	Open water mid May-Oct.
COMM	
ATF	tfc 122.8 5NM 4200 ASL